MAITRE DE L'OUVRAGE

SOCIETE AUTHENTIK

"LES MEZIERES" - 61250 VINGT-HANAPS

DESIGNATION DU PROJET

PERMIS D'AMENAGER COMPRENANT DES CONSTRUCTIONS
POUR LE FUTUR PARC D'ATTRACTION "RUSTIK"

SITUATION

"LE BOIS MAHEU" 61500 CHAILLOUE

PHASE DE L'ETUDE

DIAG / ESQ	APS	APD	DP / PA	PRO	DCE	EXE / VISA	DOE

ECHELLE

1/4000		1/200			
1/1000		1/100			
1/500		1/50			
1/250		1/20			

N° DOSSIER

21713

FORMAT

A3

DESIGNATION DU DESSIN

CATALOGUE ARCHITECTE

N° PLAN

1

INDICES

A	B	C	D

DATE DES ETUDES

- 09-12-2021 ESQ. - RC -
- 17-12-2021 APS. - RC -
- 04-01-2022 APS. - RC -
- 17-01-2022 APD. - RC -
- 24-01-2022 PC. - RC -
- -
- -
- -
- -
- -

EQUIPE

CMA
CHARLES MONHÉE ARCHITECTE

CMA - S.A.S. au capital de 2 000 €
3, 5 RUE DU BOULEVARD - 61000 ALENÇON - TÉL. : 02 33 26 64 14 - Mail : Contact@cm-architecte.fr
RCS ALENCON : 824 219 851 -SIREN : 824 219 851 - SIRET : 824 219 851 00030 - NAF 7111Z - Activités d'architecture
INSCRIPTION À L'ORDRE DES ARCHITECTES Numéro National S 18721
N° TVA Intracommunautaire : FR 70 824219851

Cette etude est la propriété du cabinet - loi du 01.07.1992

DIRECTION GÉNÉRALE DES FINANCES PUBLIQUES

EXTRAIT DU PLAN CADASTRAL

Département :
Orne

Commune :
CHAILLOUE

Section : ZL
Feuille : 000 ZL 01

Échelle d'origine : 1/2000
Échelle d'édition : 1/4000

Date d'édition : 01/12/2021
(fuseau horaire de Paris)

Coordonnées en projection : RGF93CC49

Le plan visualisé sur cet extrait est géré par le centre des impôts foncier suivant :
Atelier Topographique et de Gestion Cadastrale d'Alençon

ptgc.orne@dgfip.finances.gouv.fr

Cet extrait de plan vous est délivré par :

cadastre.gouv.fr
©2017 Ministère de l'Action et des Comptes publics

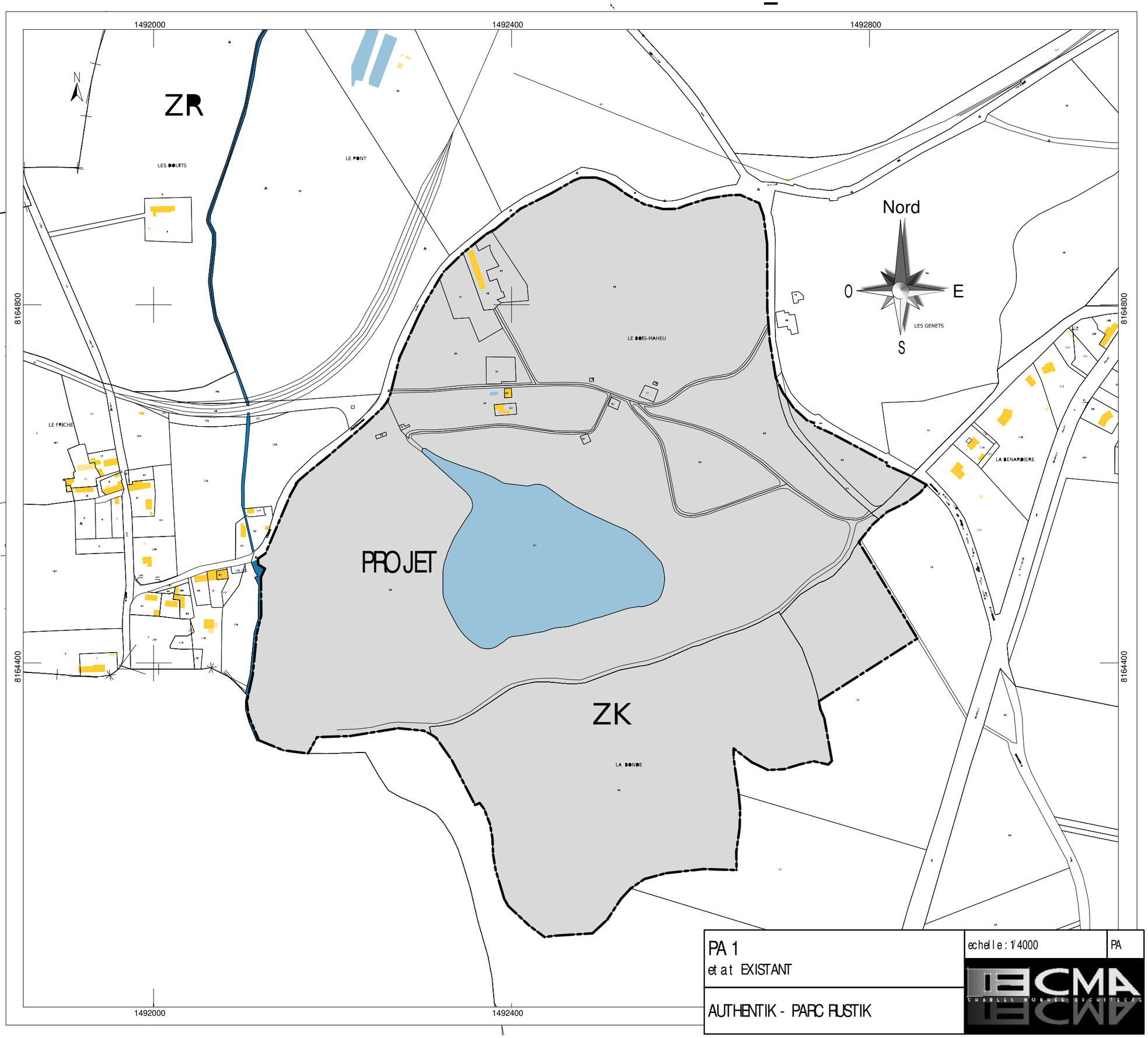

PA 1
etat EXISTANT

AUTHENTIK - PARC RUSTIK

echelle : 1/4000

PA

CMA
CHARLES MONNIER ARCHITECTE

PA 3

ETAT EXISTANT

AUTHENTIK - PARC RUSTIK

ECHELLE : 1' 3000

PA

CMA
CHARLES MONNET ARCHITECTE

LEGENDE

- Voirie interieure du parc
- Voirie d'accés au parc
- Plan d'eau de l'ancienne carrière
- Zones humides conservées (non construites)
- Zones de projet 1 (exploiter à court terme)
- Zones de projet 2 (exploiter à moyen terme)
- Zones de projet 3 (exploiter à long terme)

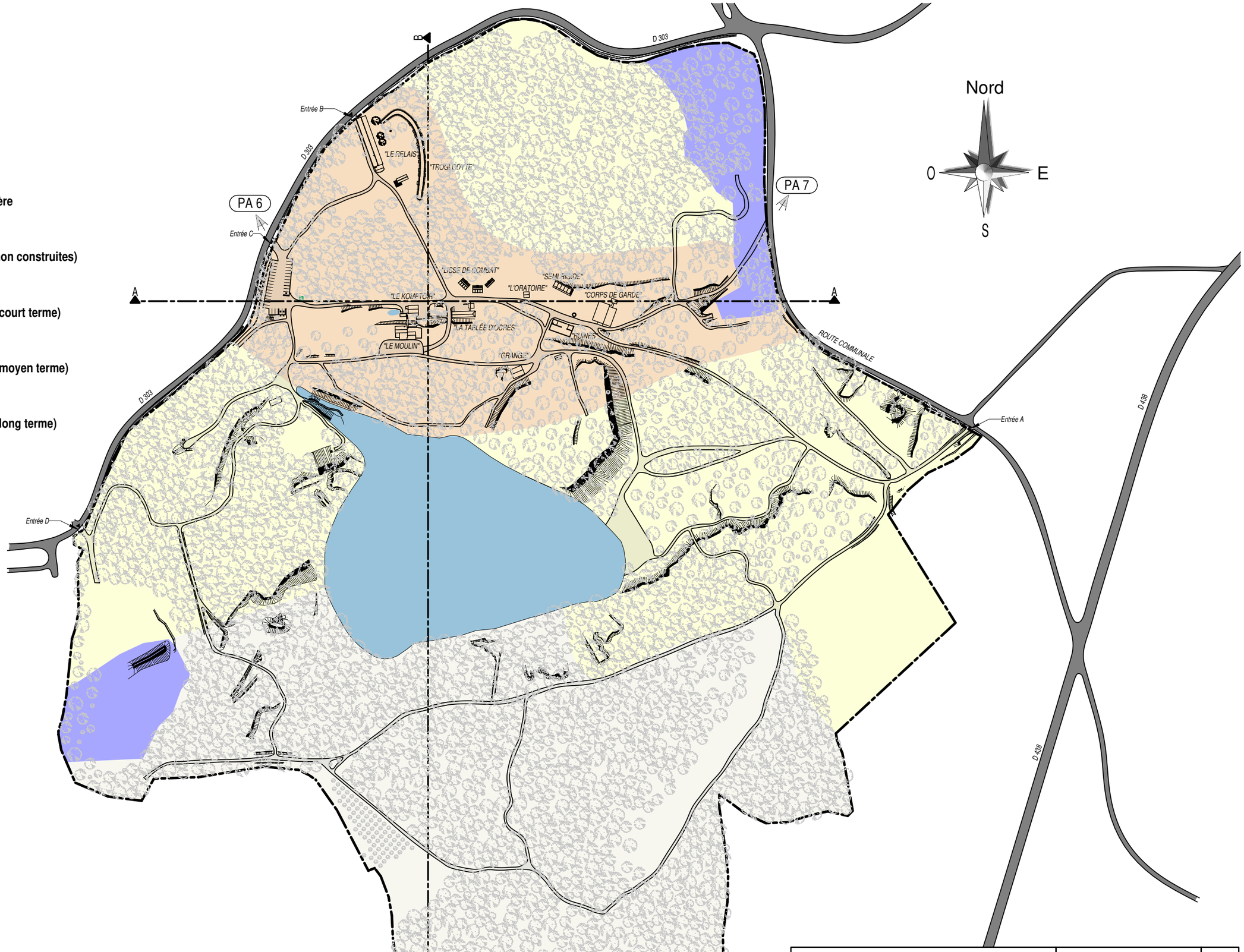

PA 4 ETAT PROJET	ECHELLE : 1/3000	PA
AUTHENTIK - PARC RUSTIK	CMA CHARLES MONNET ARCHITECTE	

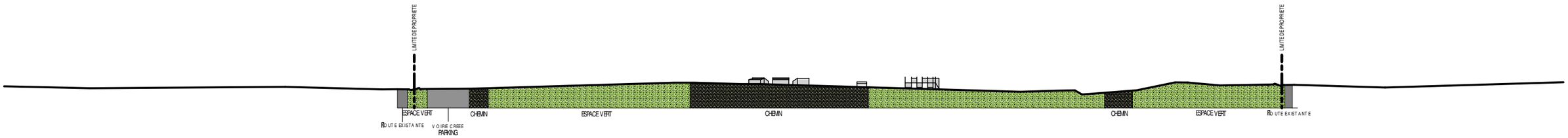

COUPE A-A

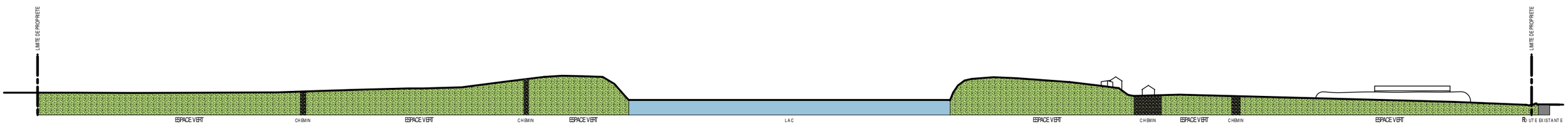

COUPE B-B

PA 5 ETAT PROJET	ECHELLE : 1' 2000	PA
AUTHENTIK - PARC RUSTIK	CMA CHARLES MONNIER ARCHITECTE	

PA 6

PA 7

PA 6 & PA 7 ETAT PROJET	SANS ECHELLE	PA
AUTHENTIK - PARC RUSTIK	CMA CHARLES MONNIER ARCHITECTE	

PA 8

ETAT PROJET

AUTHENTIK - PARC RUSTIK

ECHELLE : 1/1000

PA

CMA CHARLES MONNET ARCHITECTE

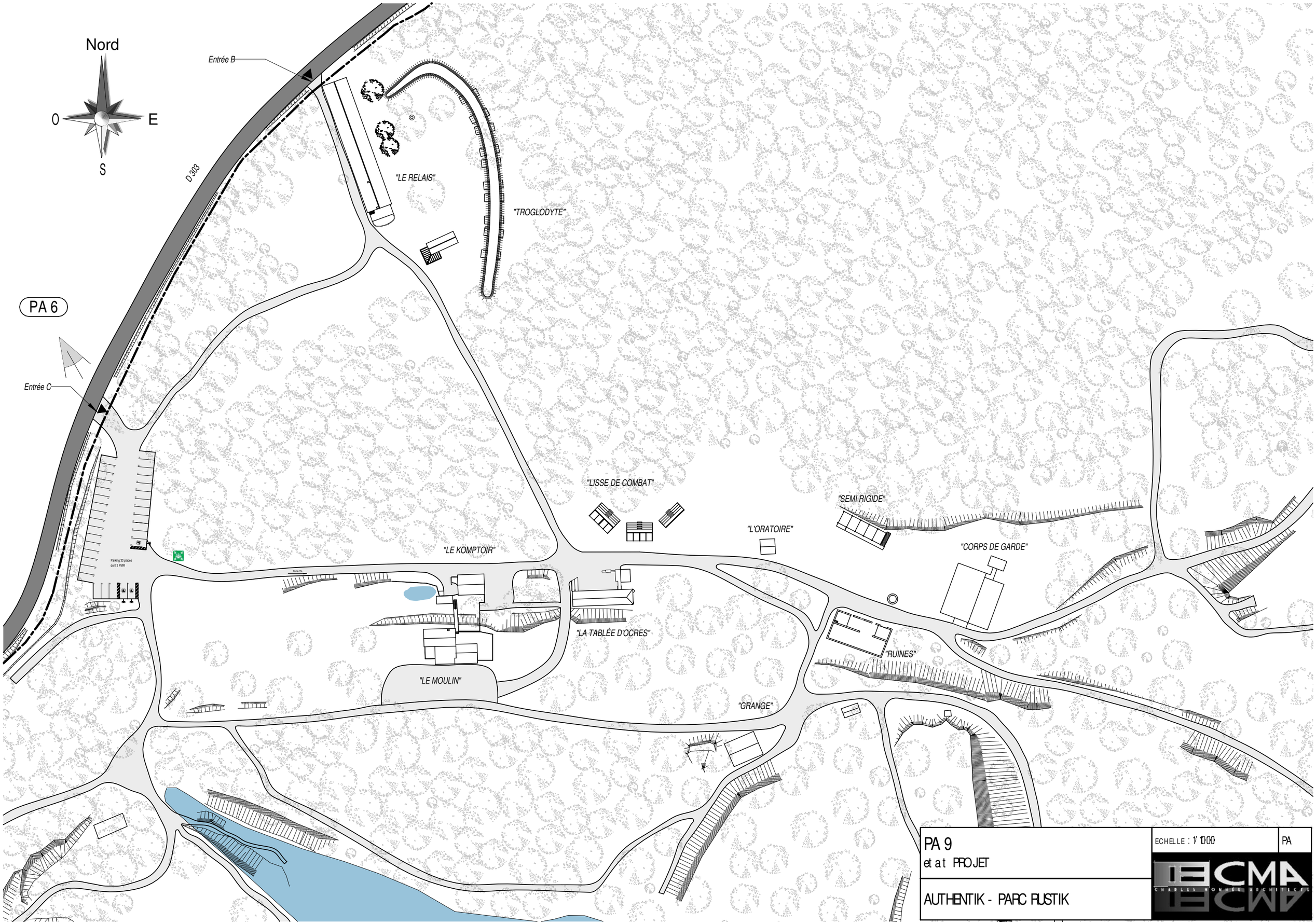

PA 9

etat PROJET

AUTHENTIK - PARC RUSTIK

ECHELLE : 1/1000

PA

CMA
CHARLES MONNET ARCHITECTE

"LE KOMPTOIR"

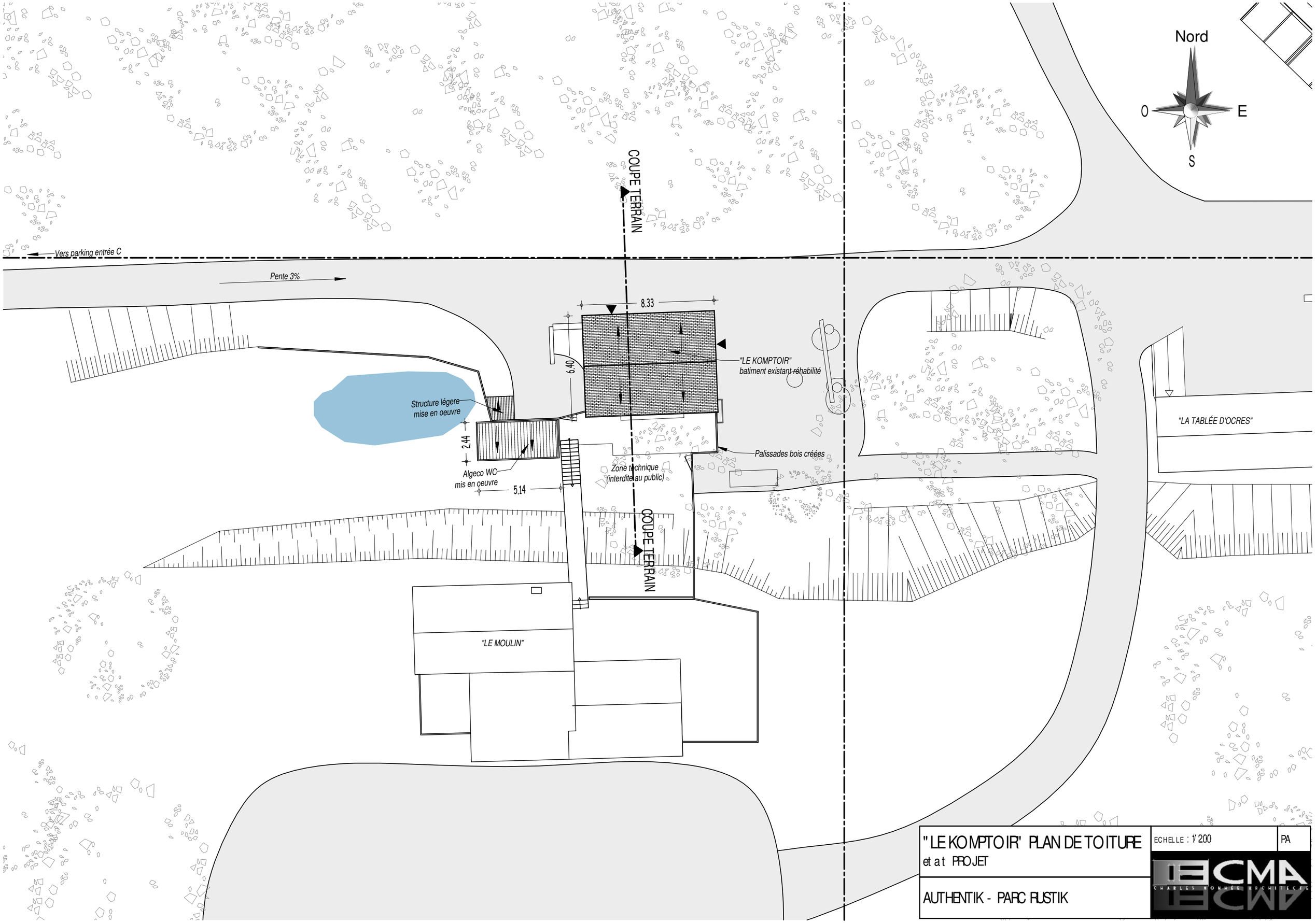

"LE KOMPTOIR" PLAN DE TOITURE
etat PROJET

AUTHENTIK - PARC RUSTIK

ECHELLE : 1/200

PA

CMA
CHARLES MONNET ARCHITECTE

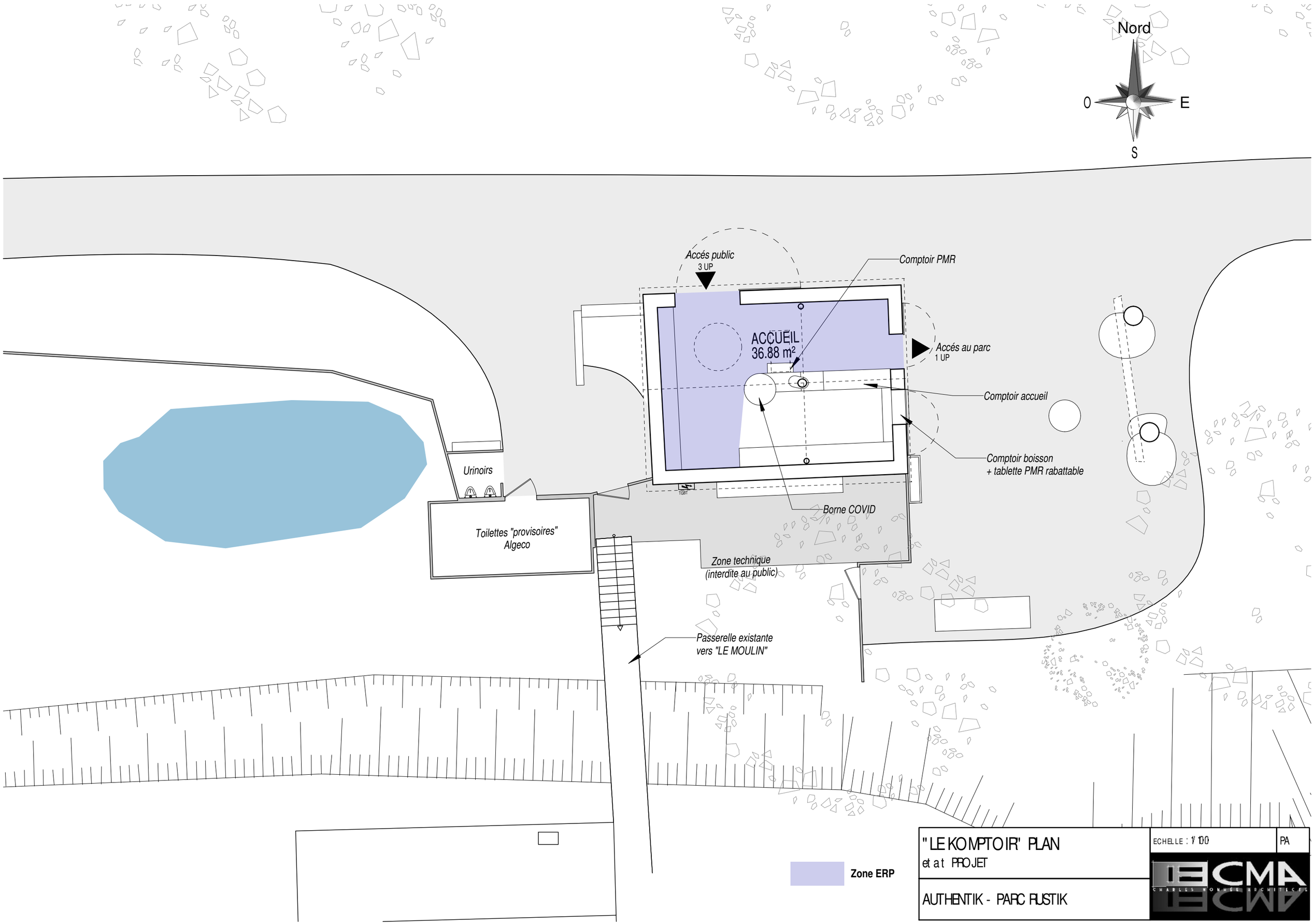

"LE KOMPTOIR" PLAN
et at PROJET

AUTHENTIK - PARC RUSTIK

ECHELLE : 1/100

PA

CMA
CHARLES MONNET ARCHITECTE

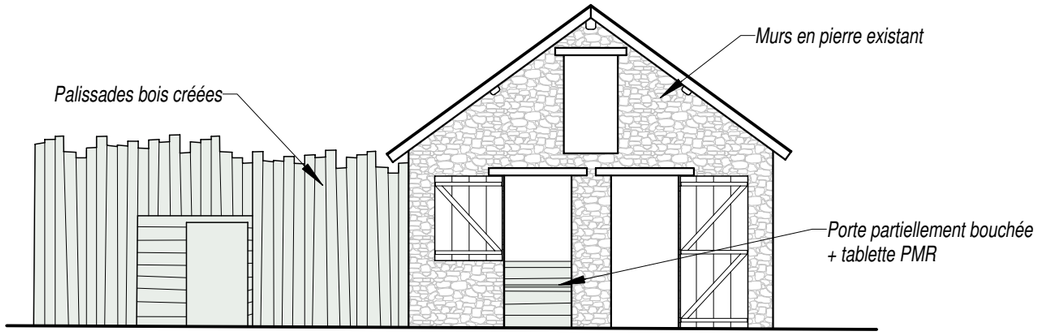

FACADE EST

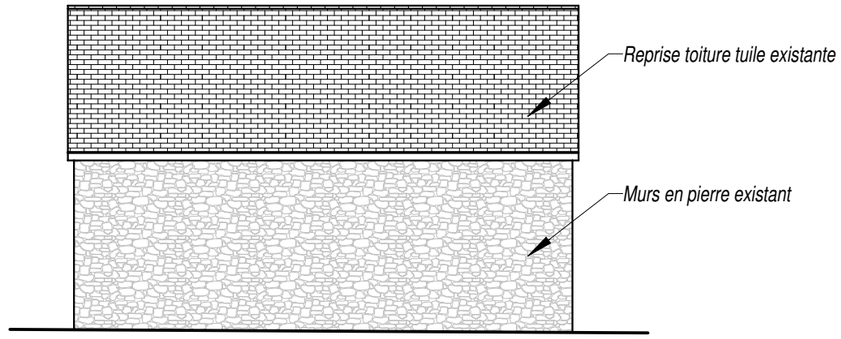

FACADE SUD

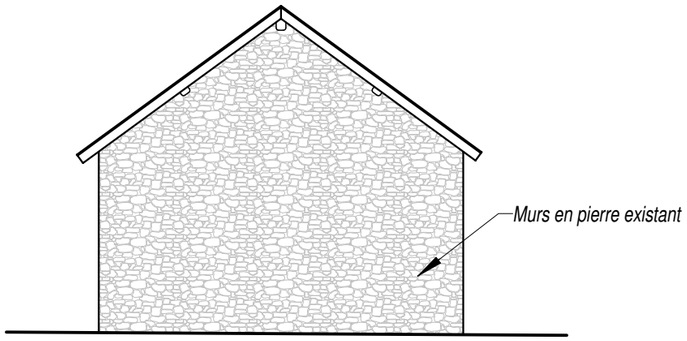

FACADE OUEST

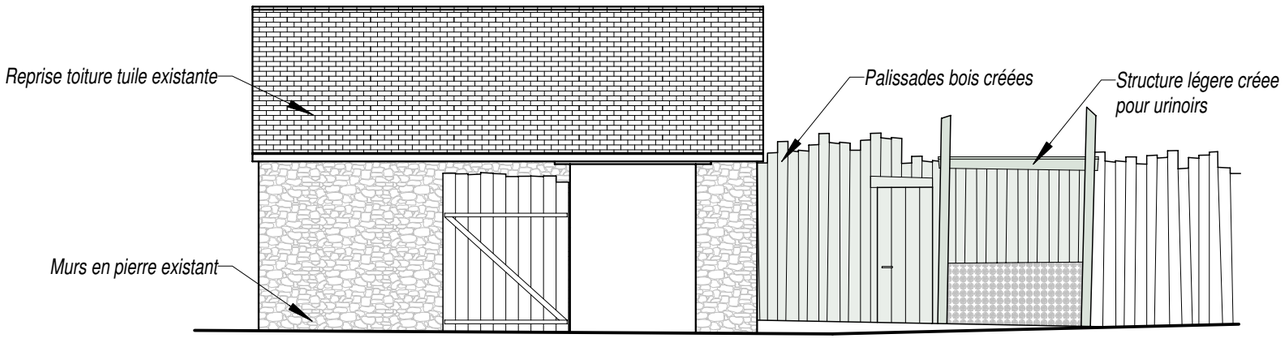

FACADE NORD

"LE KOMPTOIR" FACADES etat PROJET	ECHELLE : 1/100	PA
AUTHENTIK - PARC RUSTIK	CMA CHARLES MONNET ARCHITECTE	

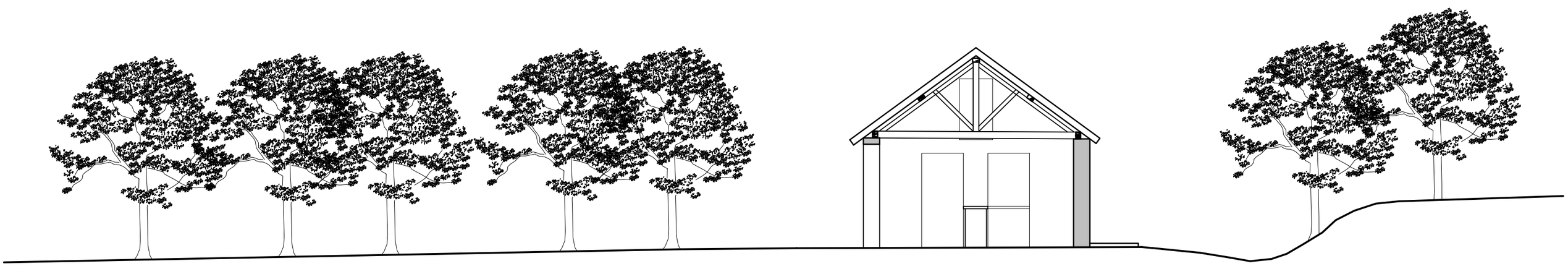

"LE KOMPTOIR" COUPE DE TERRAIN etat PROJET	ECHELLE : 1/100	PA
AUTHENTIK - PARC RUSTIK	CMA CHARLES MONNIER ARCHITECTE	

"LA GRANGE"

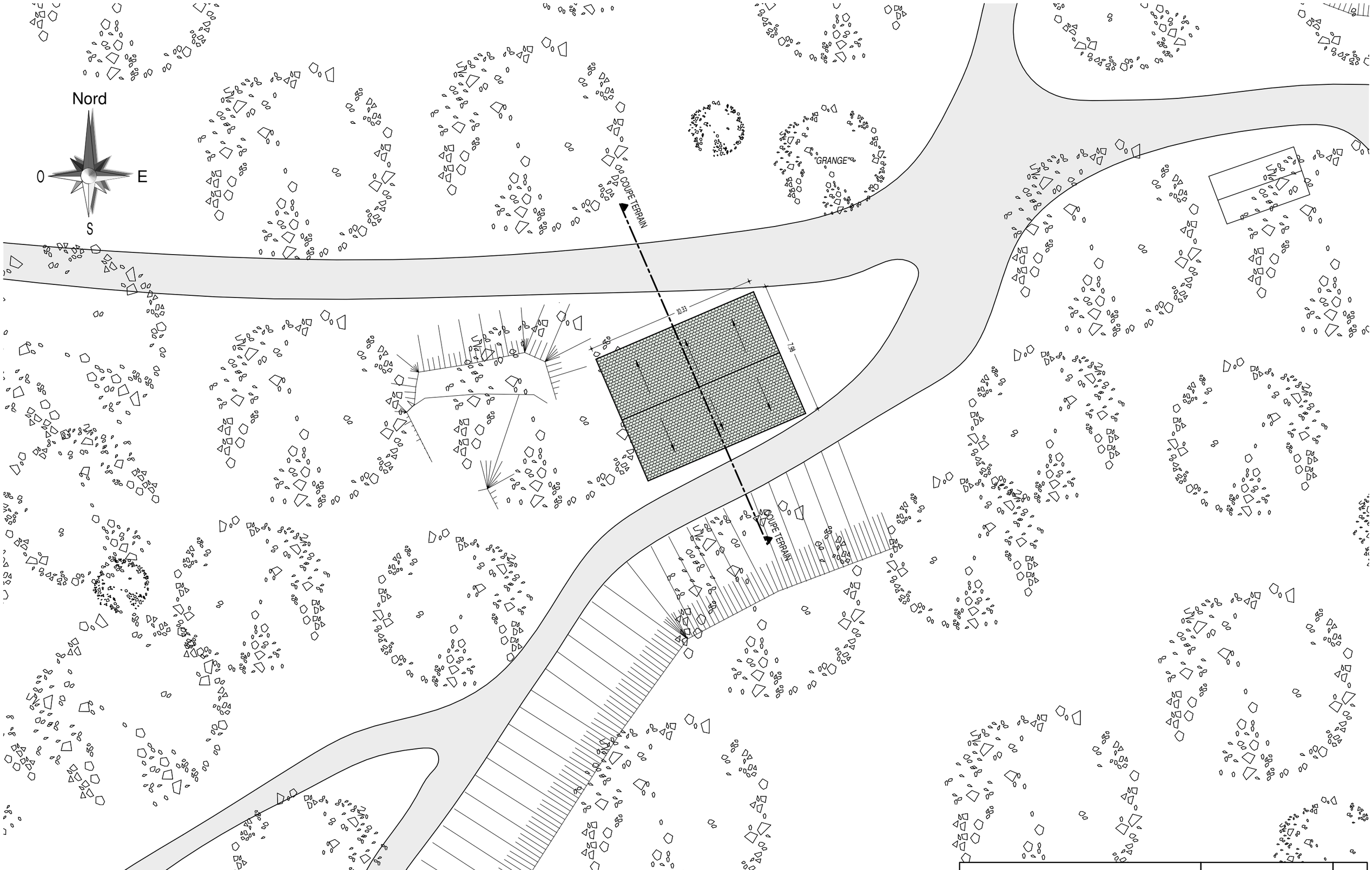

"GRANGE" PLAN DE TOITURE et at PROJET	ECHELLE : 1/200	PA
AUTHENTIK - PARC RUSTIK	CMA CHARLES MONNIER ARCHITECTE	

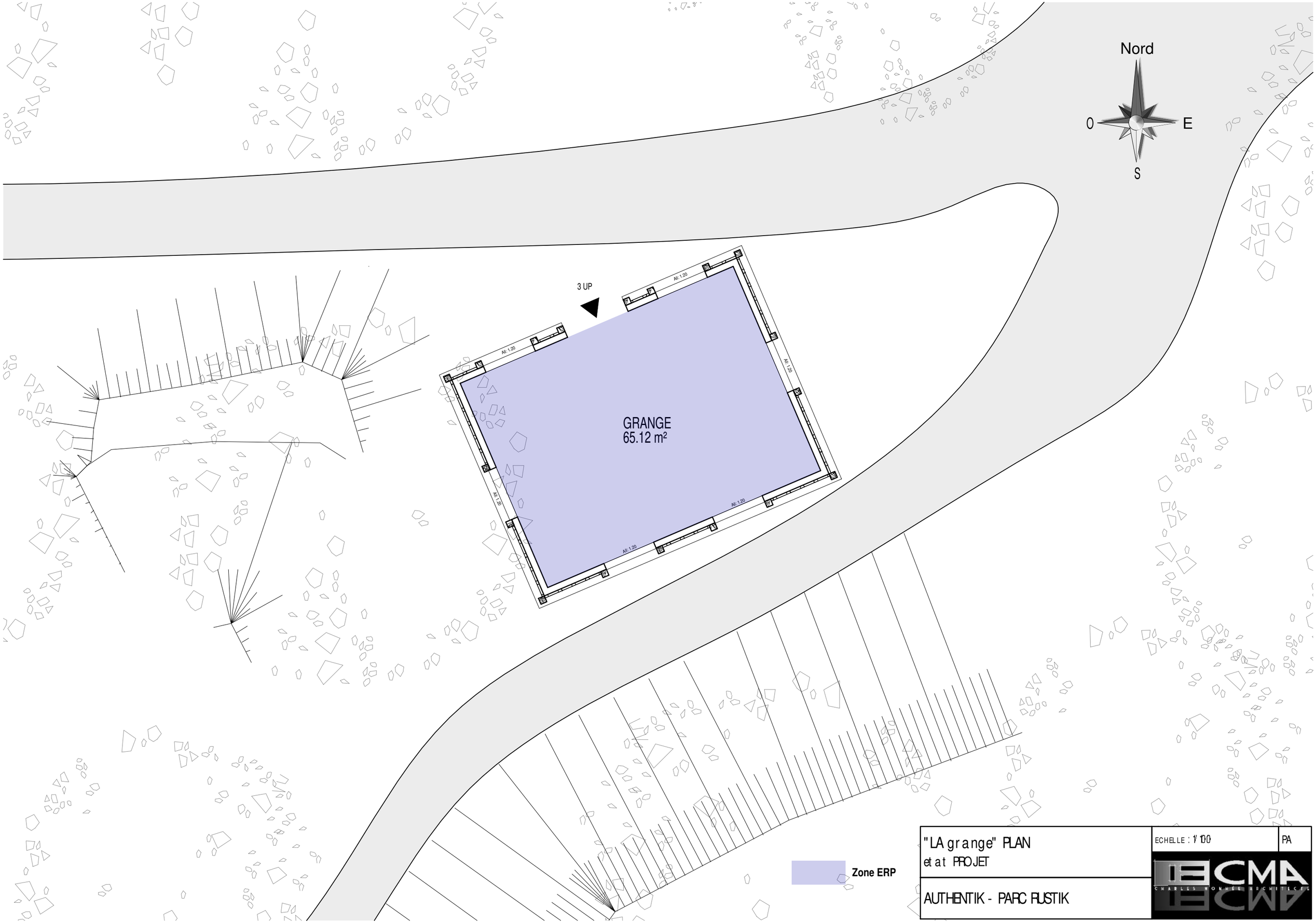

"LA grange" PLAN
etat PROJET

AUTHENTIK - PARC RUSTIK

ECHELLE : 1/100

PA

CMA
CHARLES MONNET ARCHITECTE

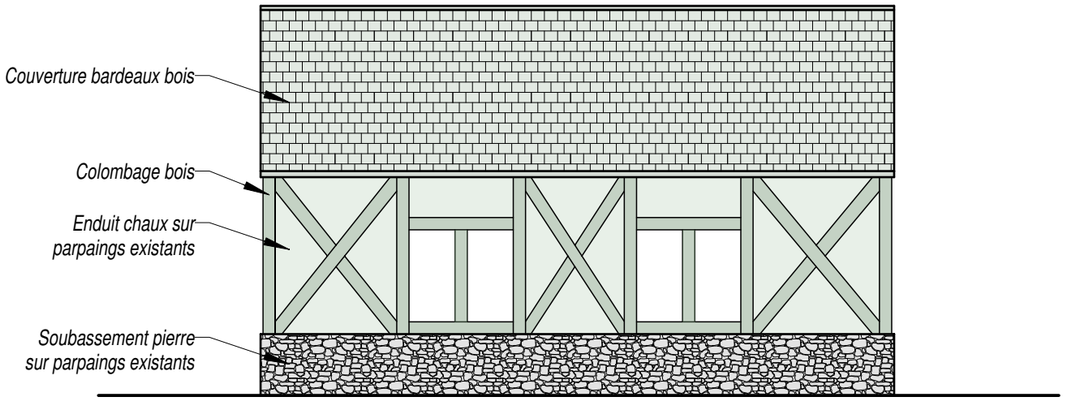

FACADE SUD

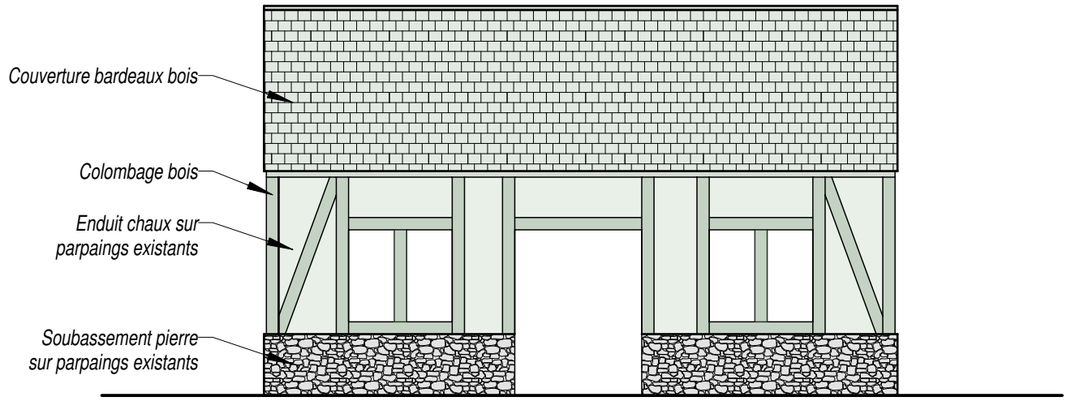

FACADE NORD

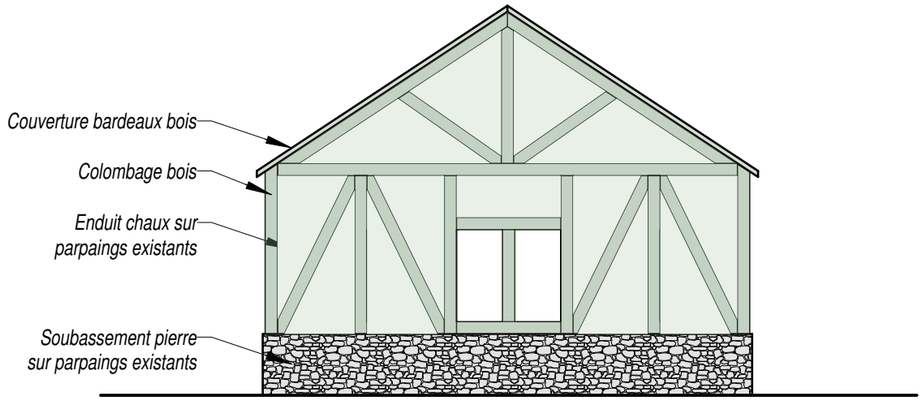

FACADE OUEST

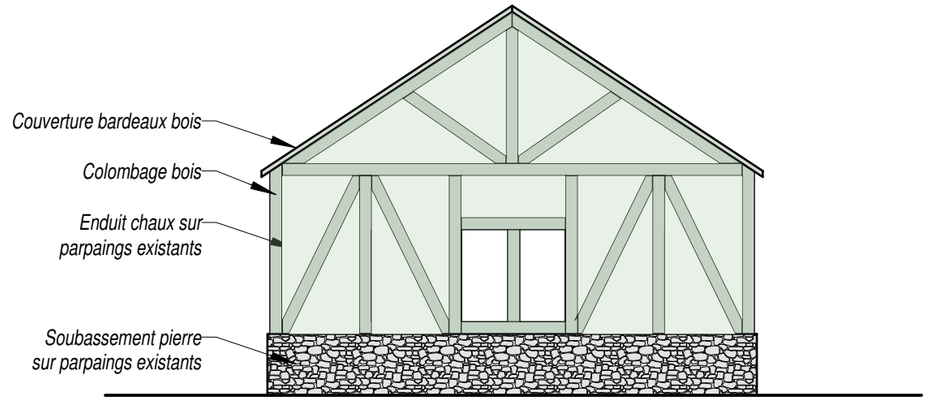

FACADE EST

"grange" FACADES etat PROJET	ECHELLE : 1/100	PA
AUTHENTIK - PARC RUSTIK	CMA CHARLES MONNET ARCHITECTE	

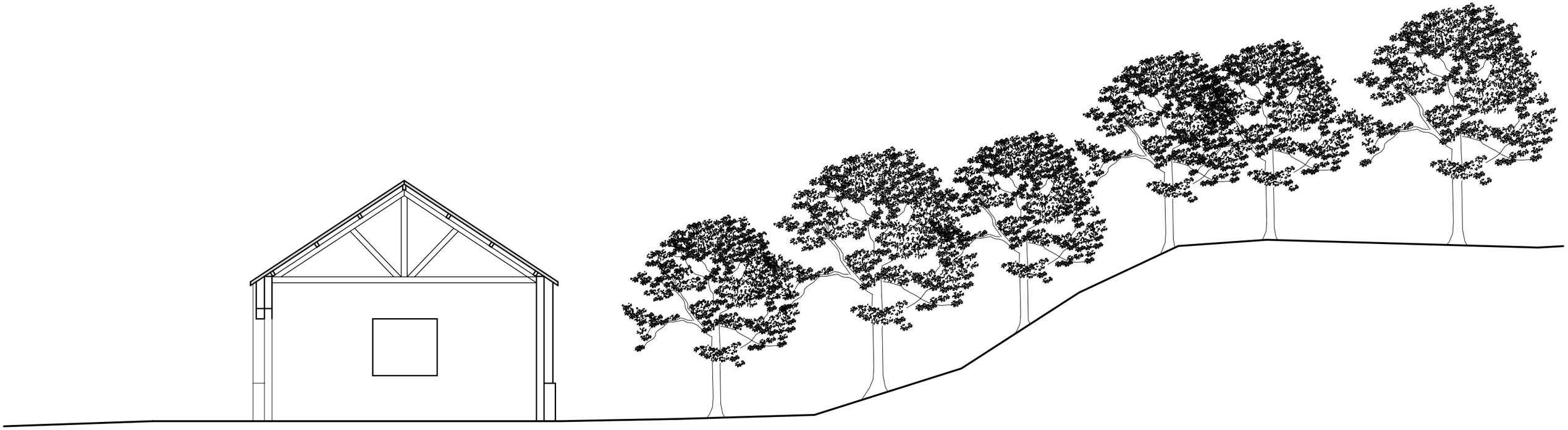

"GRANGE" COUPE etat PROJET	ECHELLE : 1/100	PA
AUTHENTIK - PARC RUSTIK	CMA CHARLES MONNET ARCHITECTE	

"CORPS DE GARDE"

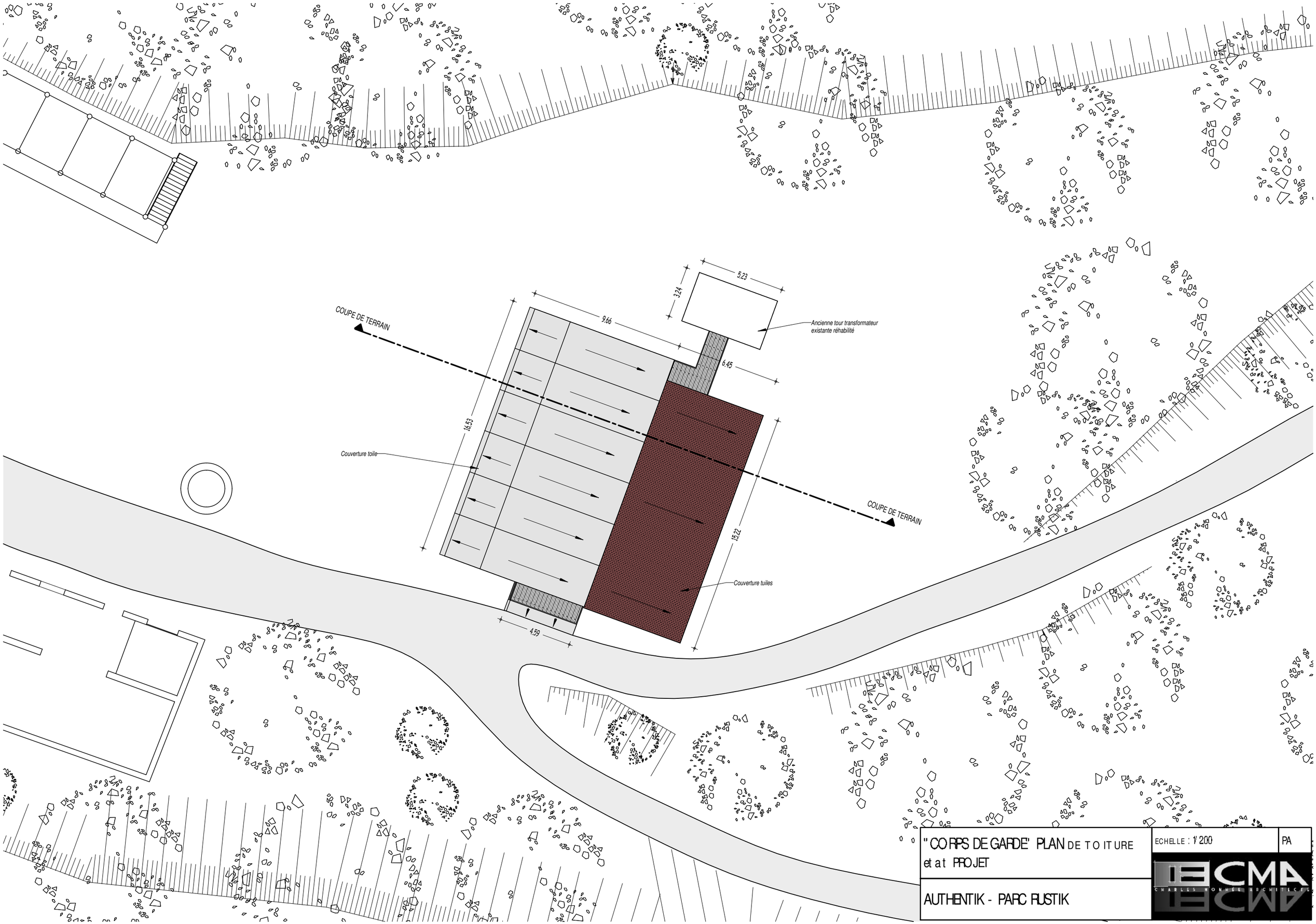

"CORPS DE GARDE" PLAN DE TOITURE
et at PROJET

AUTHENTIK - PARC RUSTIK

ECHELLE : 1/200

PA

CMA
CHARLES MONNET ARCHITECTE

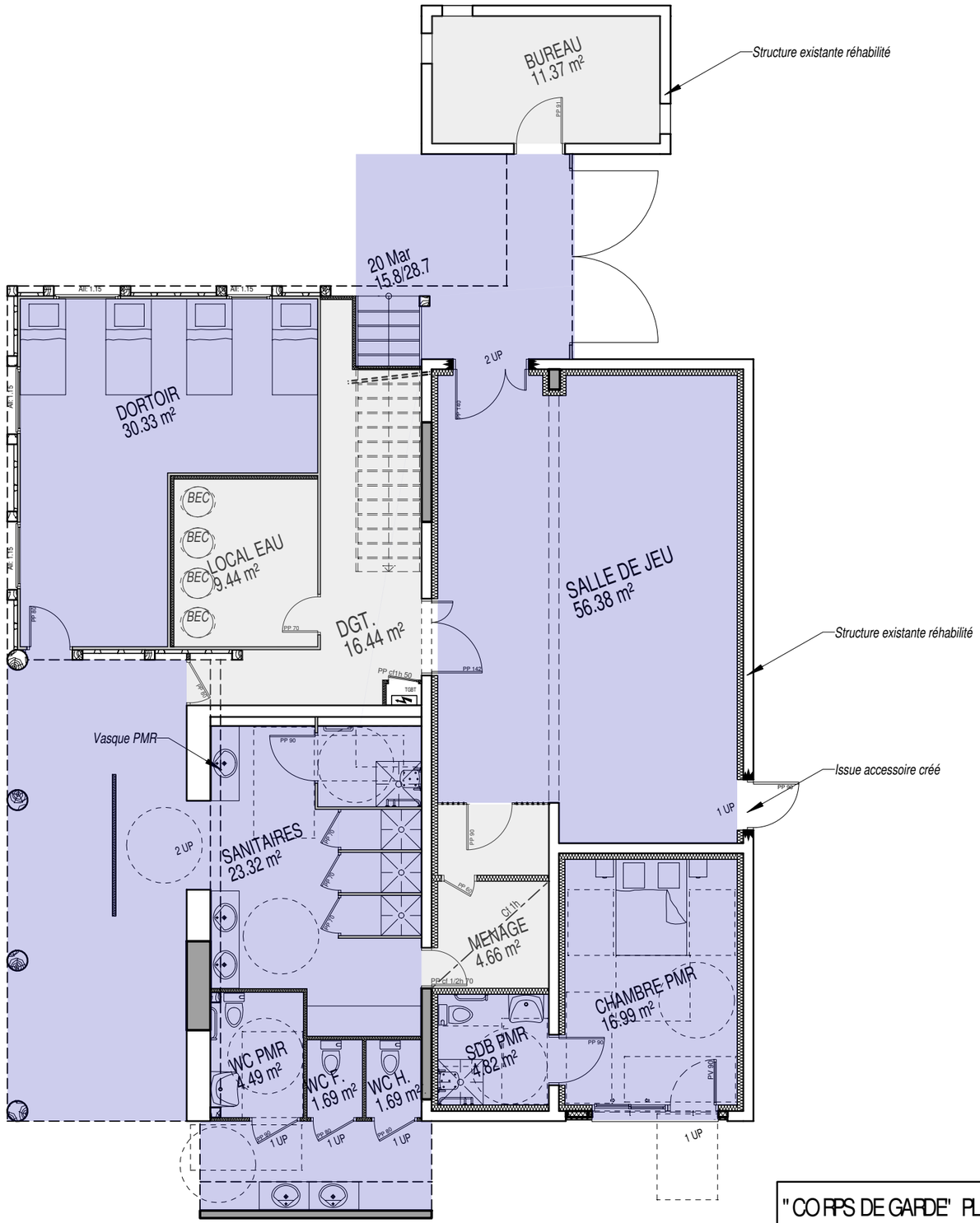

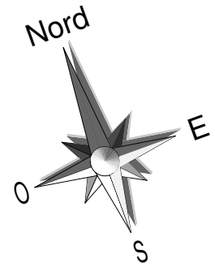

Zone ERP

Zone reservé personnel du parc

"CORPS DE GARDE" PLAN RDC etat PROJET	echelle : 1/100	PA
AUTHENTIK - PARC RUSTIK	CMA CHARLES MONNET ARCHITECTE	

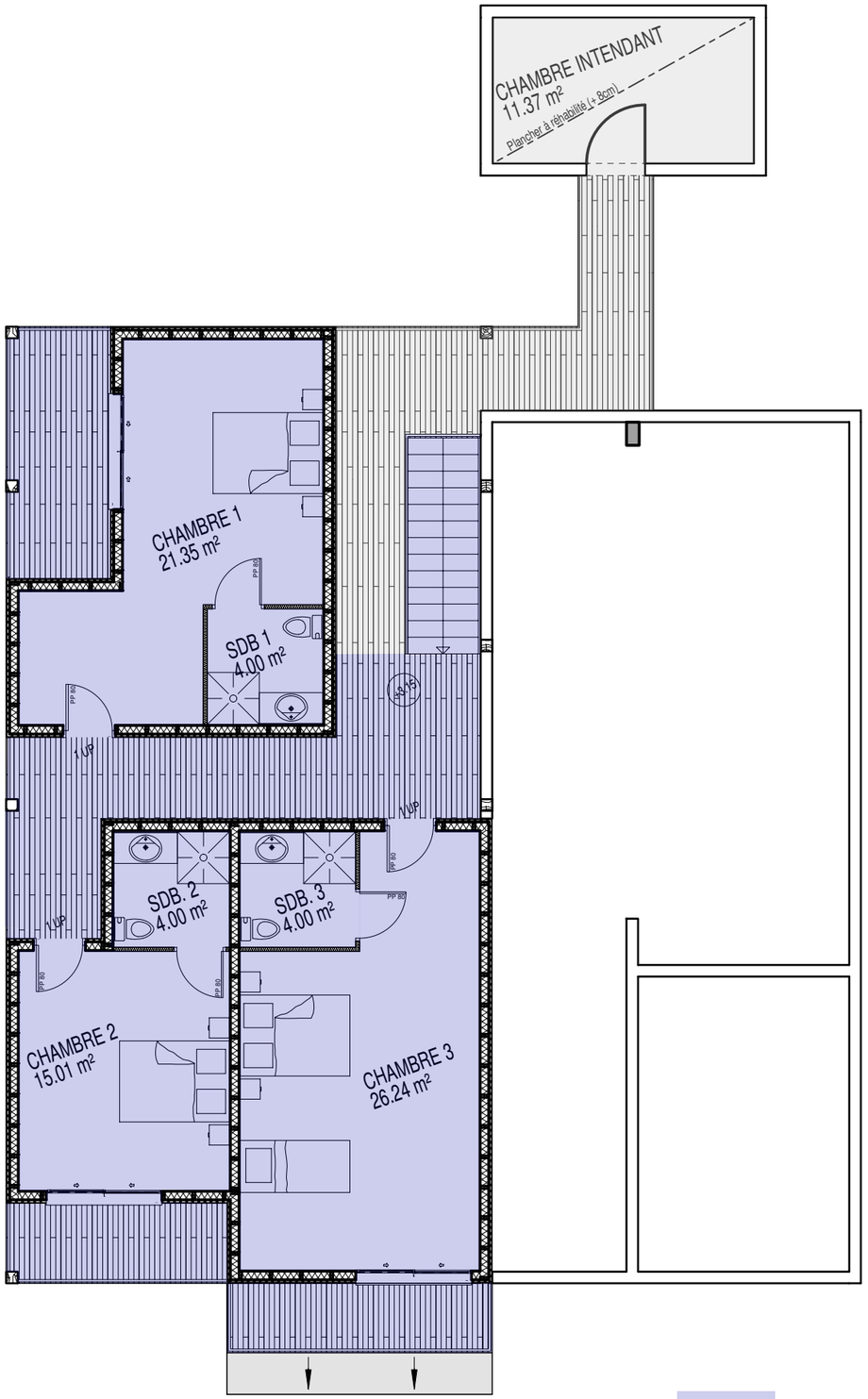

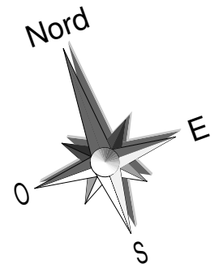

Zone ERP

Zone reservé personnel du parc

"CORPS DE GARDE" PLAN R+1 etat PROJET	echelle : 1/100	PA
AUTHENTIK - PARC RUSTIK	CMA CHARLES MONNET ARCHITECTE	

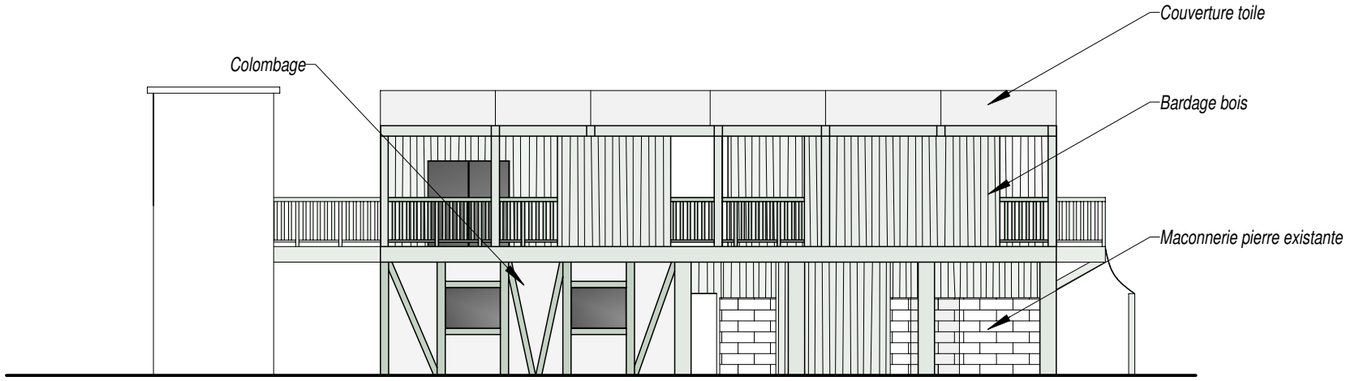

FA CA DE O UEST

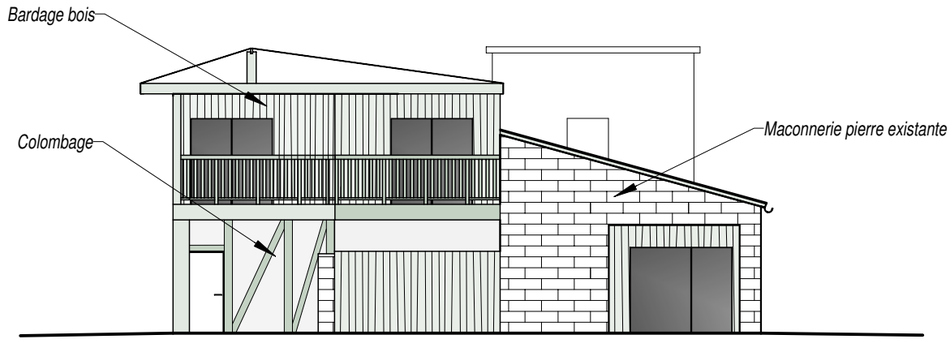

FA CA DE SUD

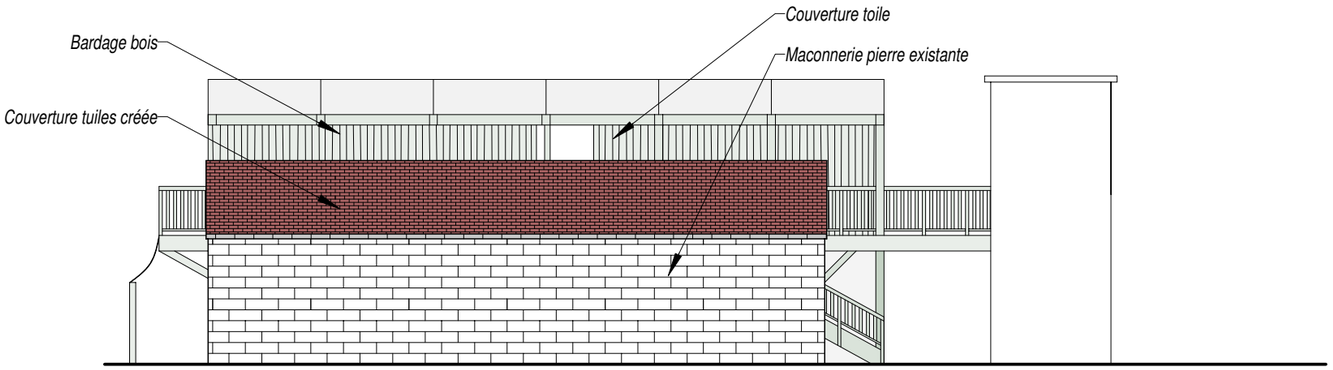

FA CA DE EST

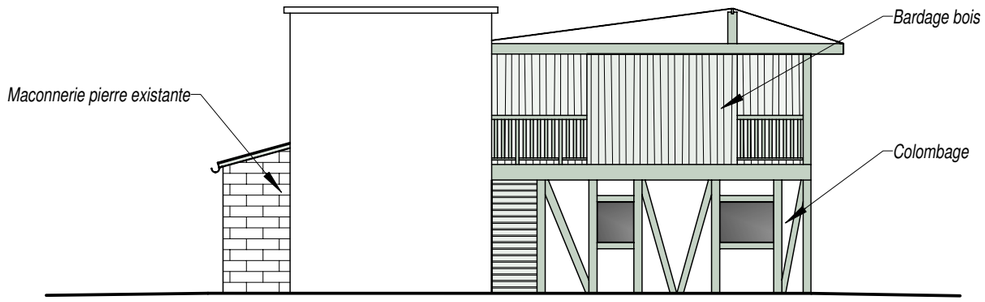

FA CA DE NO RD

"CO RPS DE GARDE" FACADES et a t PROJET	echel l e : 1/150	PA
AUTHENTIK - PARC RUSTIK	CMA CHARLES MONNIER ARCHITECTES	

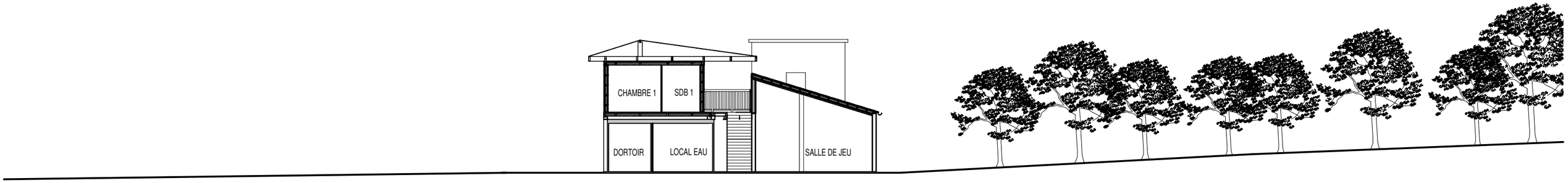

"CORPS DE GARDE" COUPE etat PROJET	echelle : 1/200	PA
AUTHENTIK - PARC RUSTIK	CMA CHARLES MONNET ARCHITECTE	

"LES RUINES"

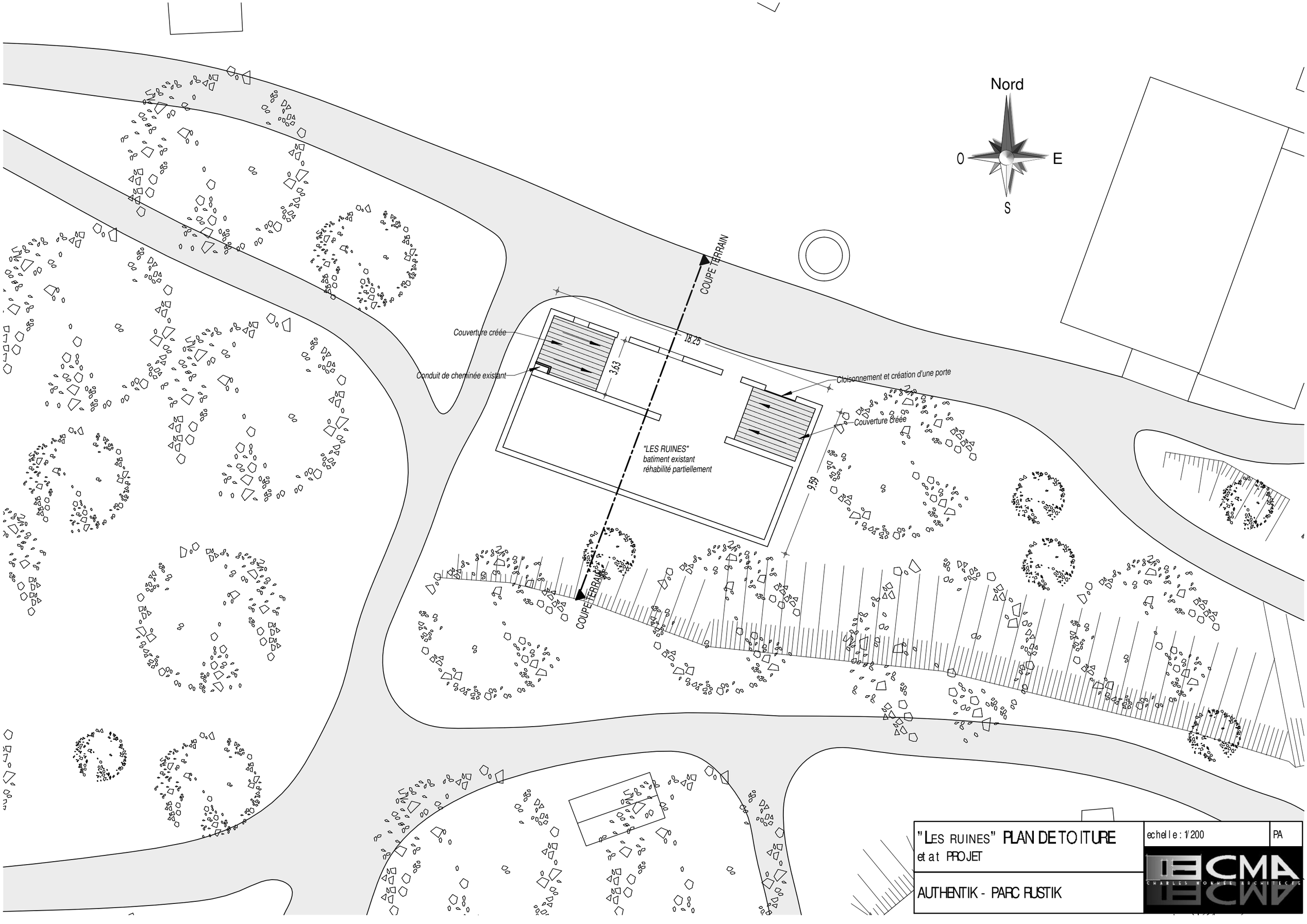

"LES RUINES" PLAN DE TOITURE
et at PROJET

echelle : 1/200

PA

AUTHENTIK - PARC RUSTIK

CMA
CHARLES MONNET ARCHITECTE

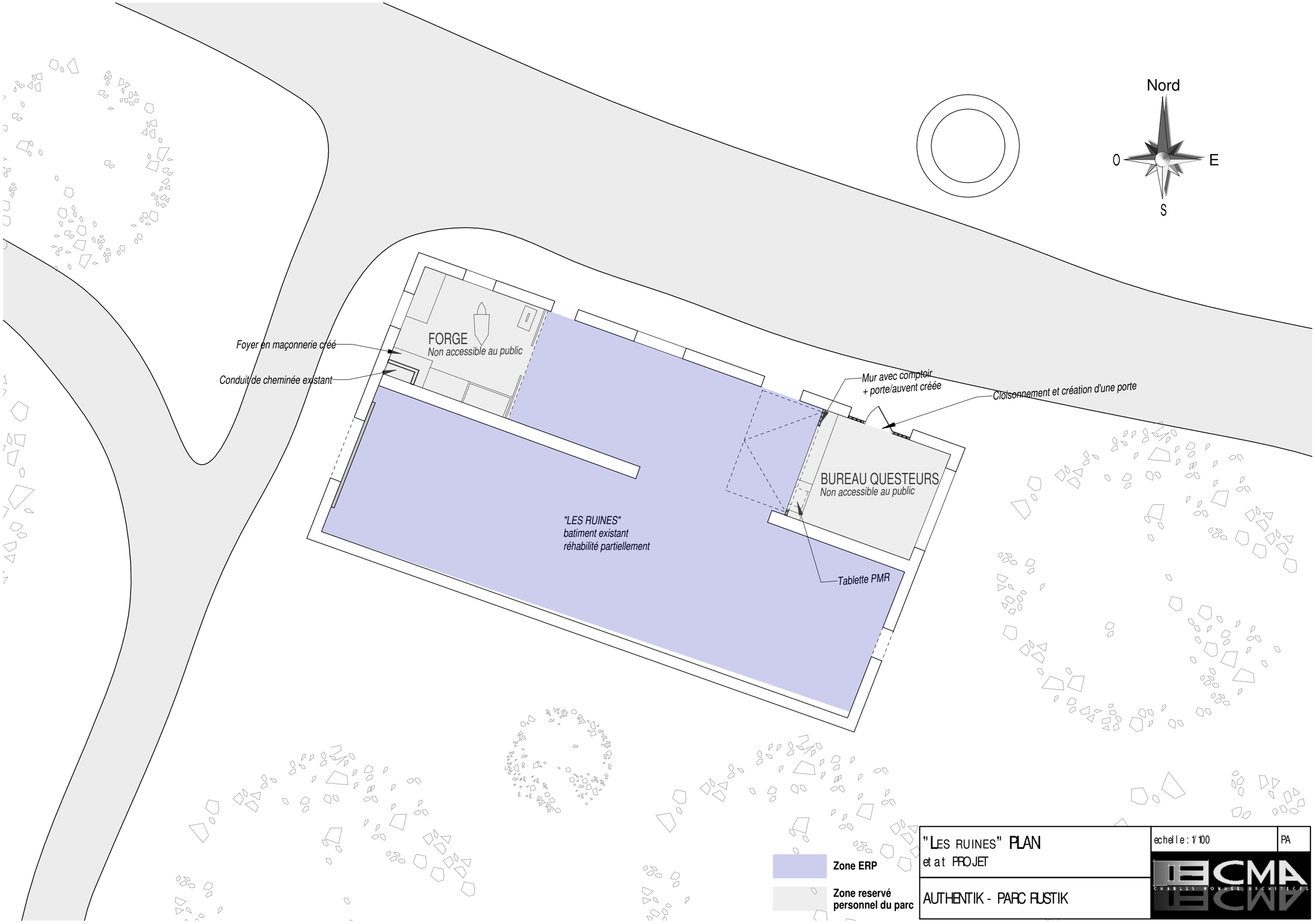

"LES RUINES" PLAN etat PROJET	echelle : 1/100	PA
AUTHENTIK - PARC RUSTIK	CMA CHARLES MONNET ARCHITECTE	

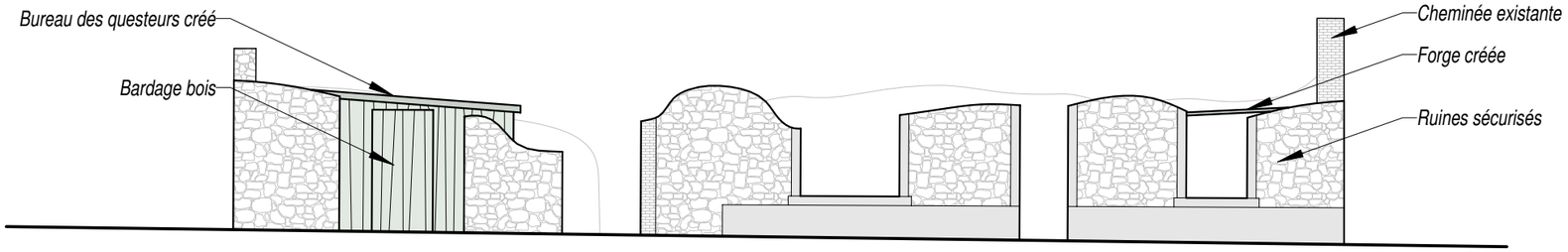

FACADE NORD

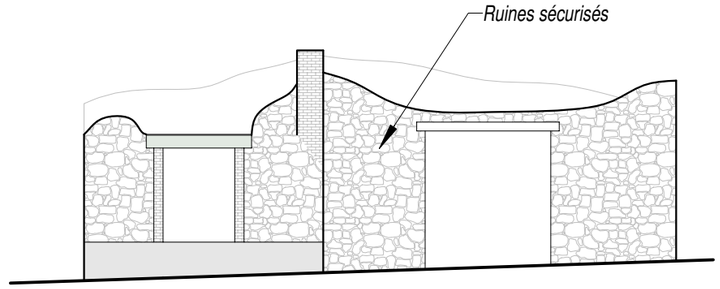

FACADE EST

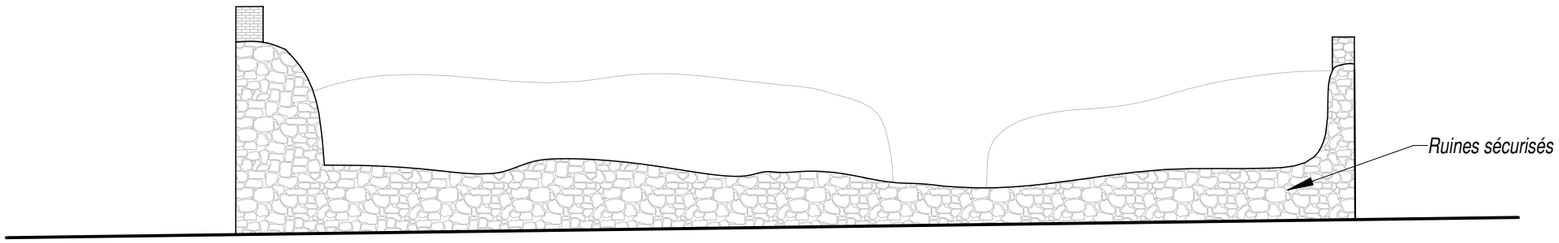

FACADE SUD

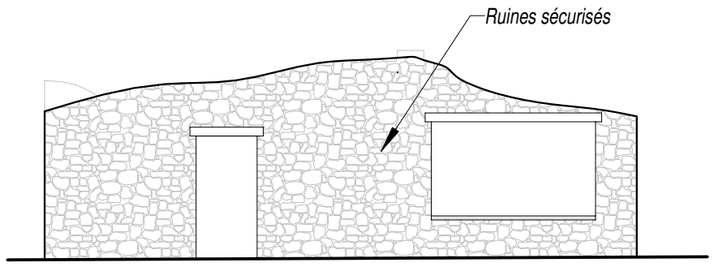

FACADE OUEST

"LES RUINES" FACADES etat PROJET	echelle : 1/100	PA
AUTHENTIK - PARC RUSTIK	CMA CHARLES MONNET ARCHITECTE	

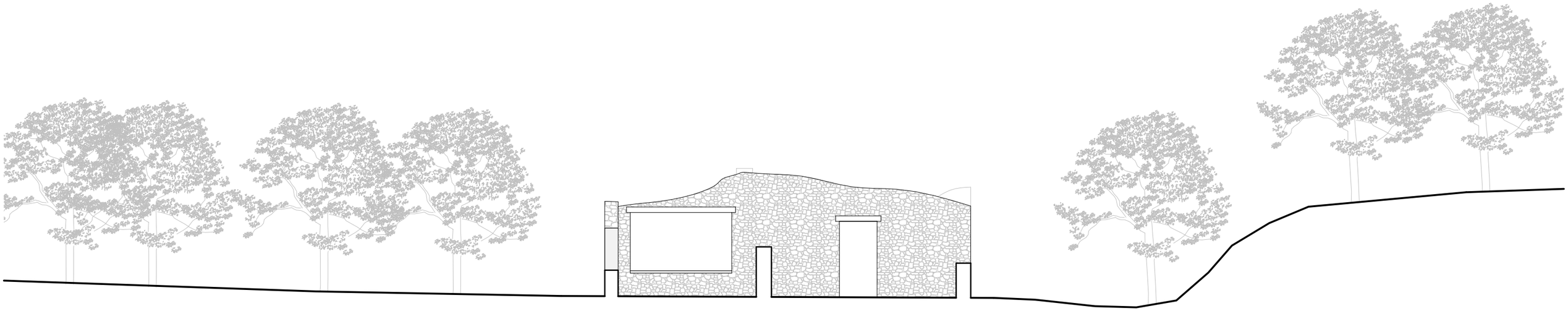

"LES RUINES" COUPE DE TERRAIN etat PROJET	echelle : 1/100	PA
AUTHENTIK - PARC RUSTIK	CMA CHARLES MONNIER ARCHITECTE	

"LE MOULIN"

"LE MOULIN" PLAN DE TOITURE
etat PROJET

AUTHENTIK - PARC RUSTIK

echelle : 1/200

PA

CMA
CHARLES MONNIER ARCHITECTE

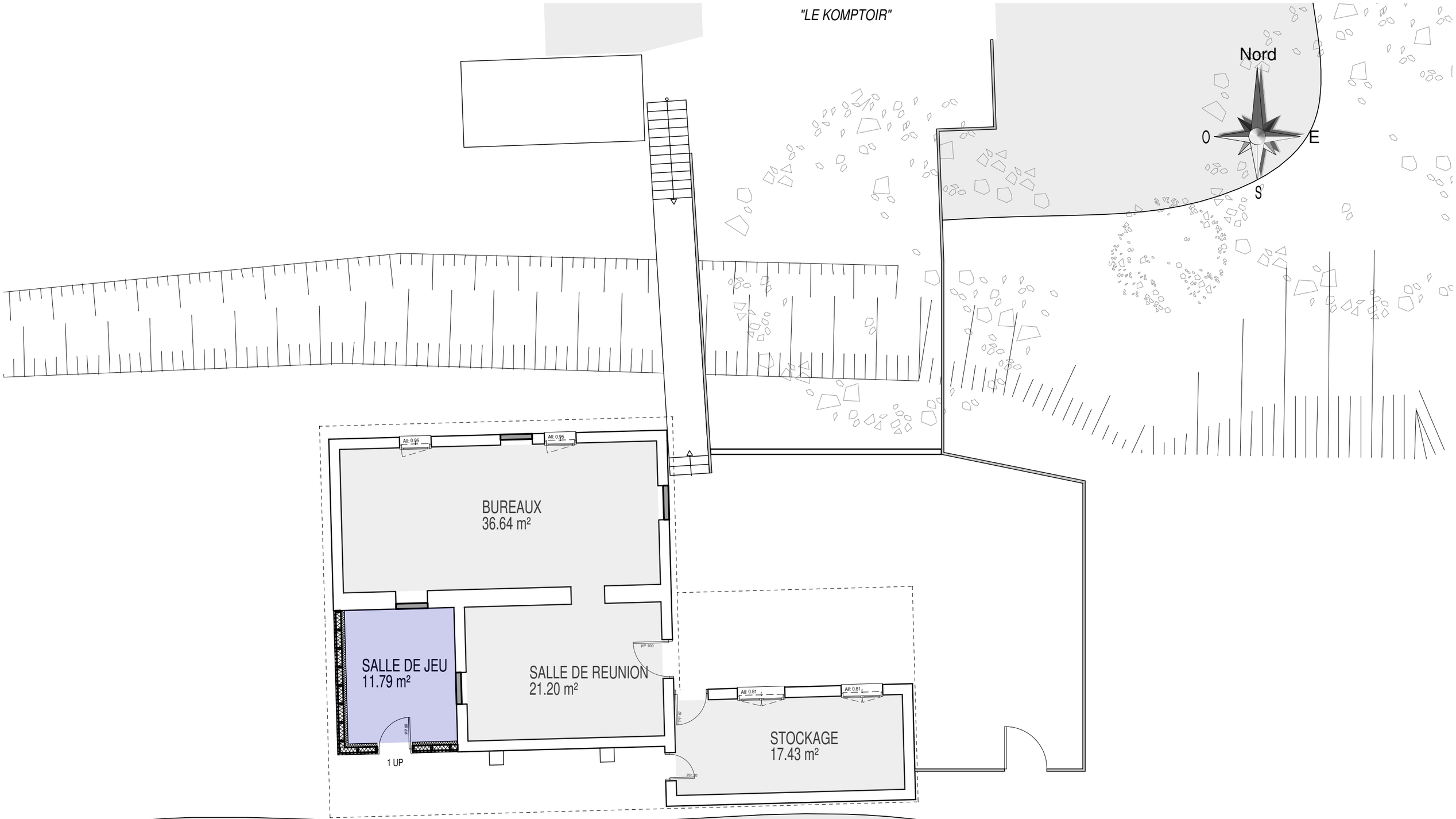

Zone ERP

Zone reservé personnel du parc

"LE MOULIN" PLAN RDC etat PROJET	echelle : 1/100	PA
AUTHENTIK - PARC RUSTIK	CMA CHARLES MONNIER ARCHITECTE	

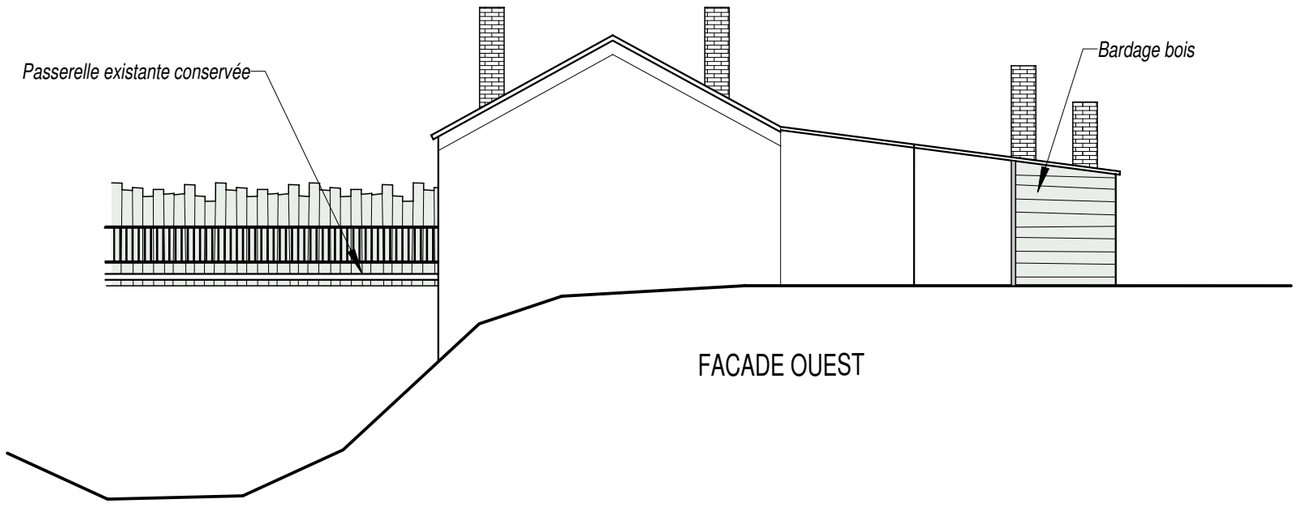

FACADE OUEST

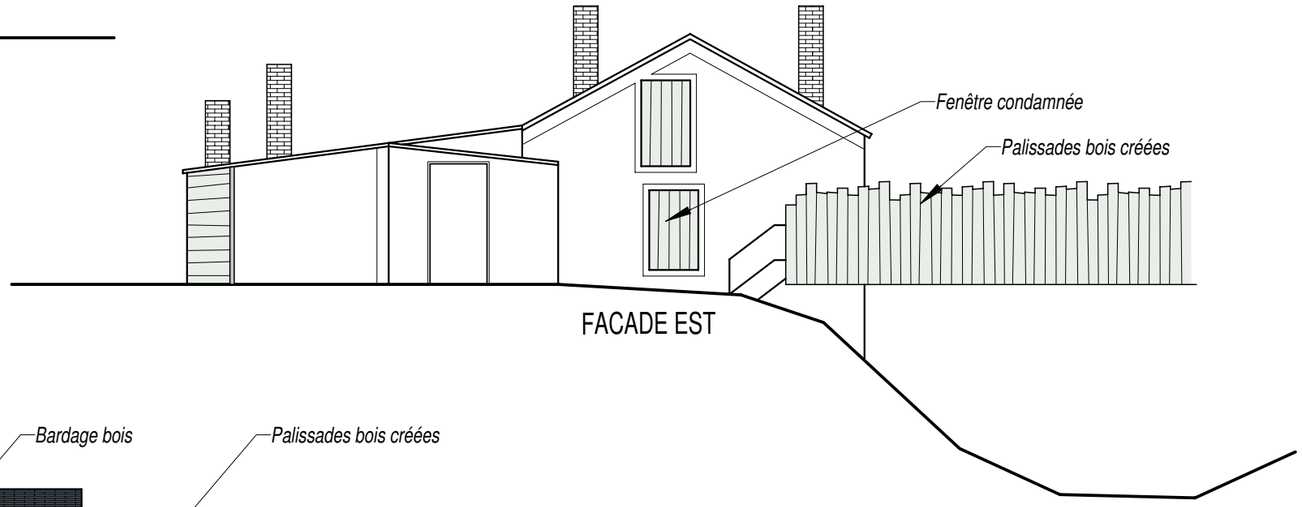

FACADE EST

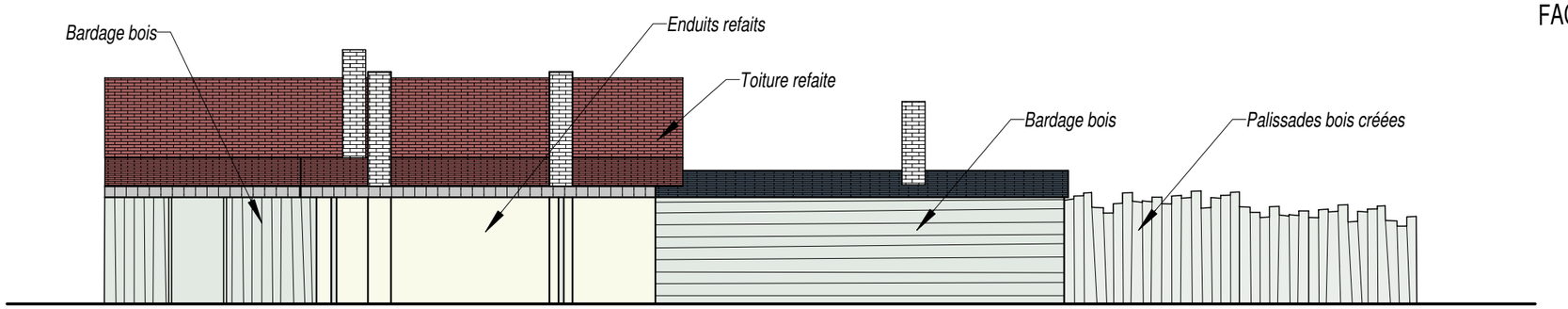

FACADE SUD

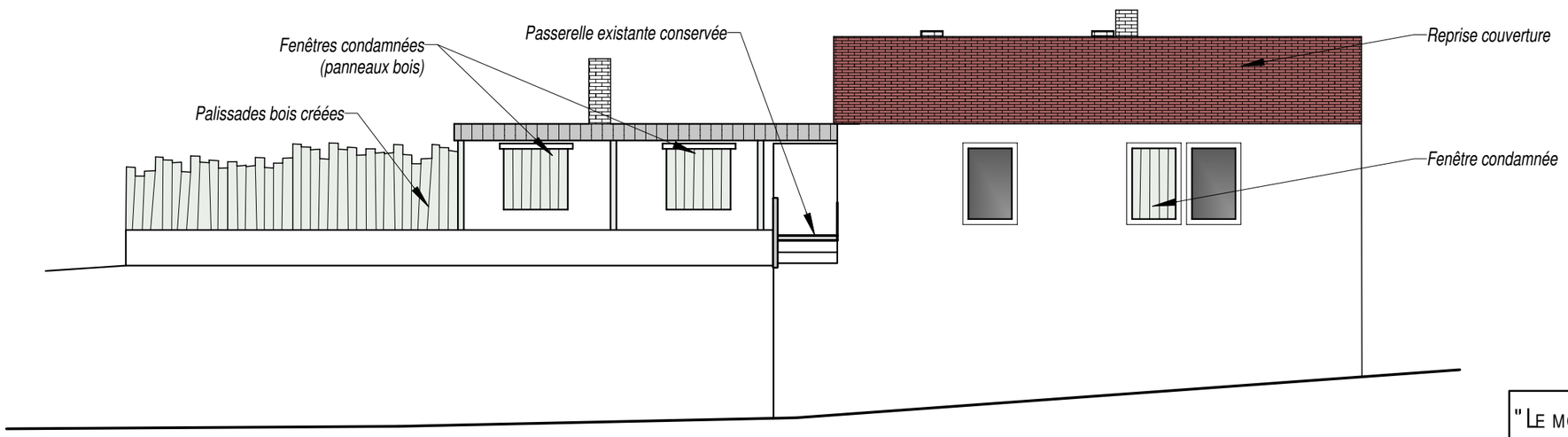

FACADE NORD

"LE MOULIN" FACADE etat PROJET	echelle : 1/100	pa
AUTHENTIK - PARC RUSTIK	CMA CHARLES MONNIER ARCHITECTE	

"LE RELAIS"

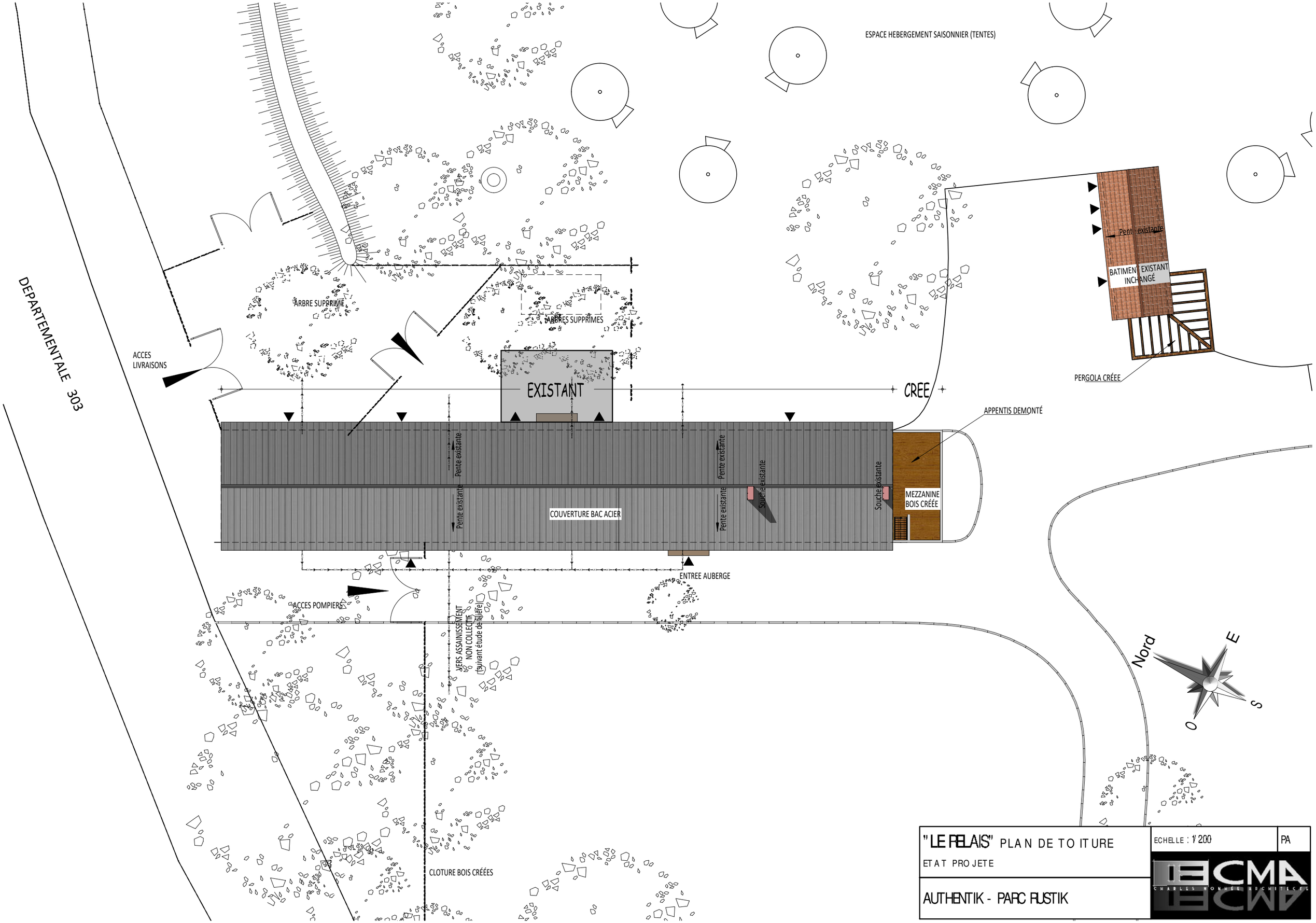

"LE PELAIS" PLAN DE TOITURE

ETAT PROJETE

AUTHENTIK - PARC RUSTIK

ECHELLE : 1/200

PA

CMA CHARLES MONNIER ARCHITECTE

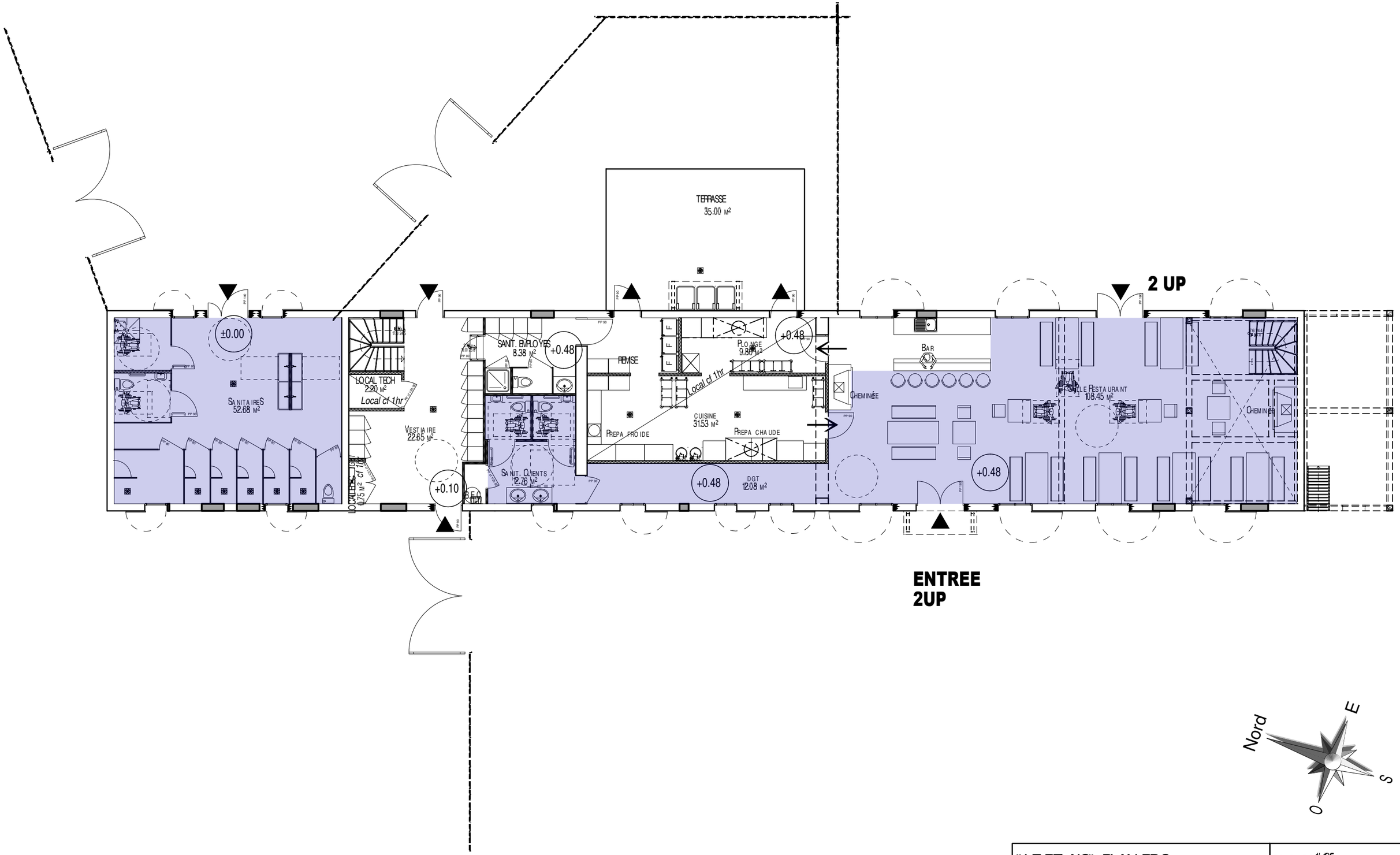

"LE RELAIS" PLAN RDC ETAT PROJETE	ECHELLE : 1/125	PA
AUTHENTIK - PARC RUSTIK	CMA CHARLES MONNIER ARCHITECTE	

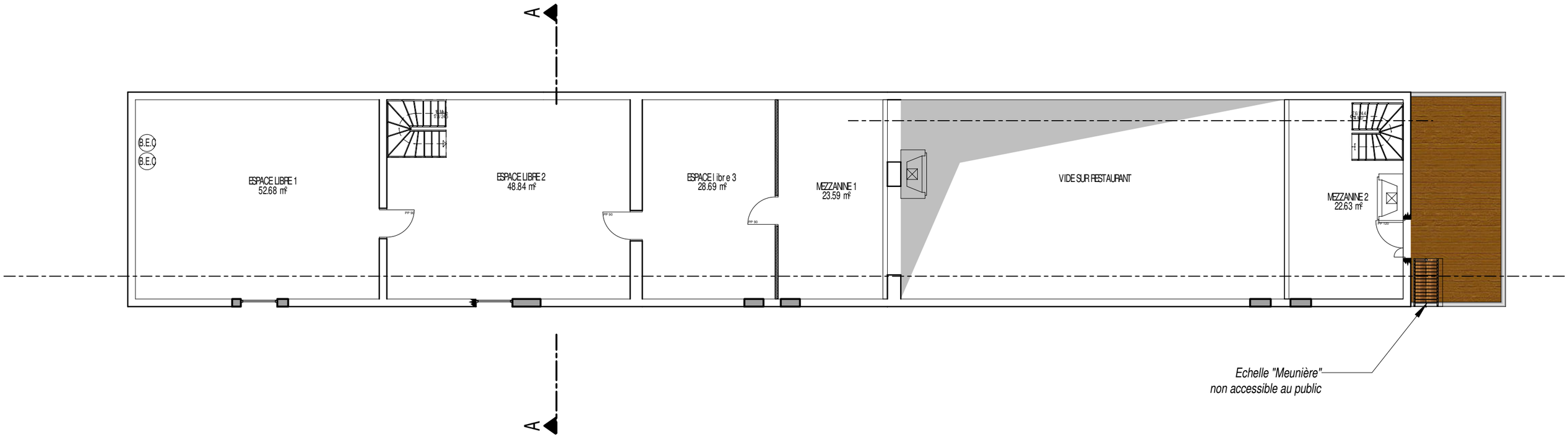

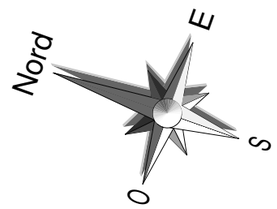

"LE RELAIS" PLAN ETAGE ETAT PROJETE	ECHELLE : 1/125	PA
AUTHENTIK - PARC RUSTIK	CMA CHARLES MONNIER ARCHITECTS	

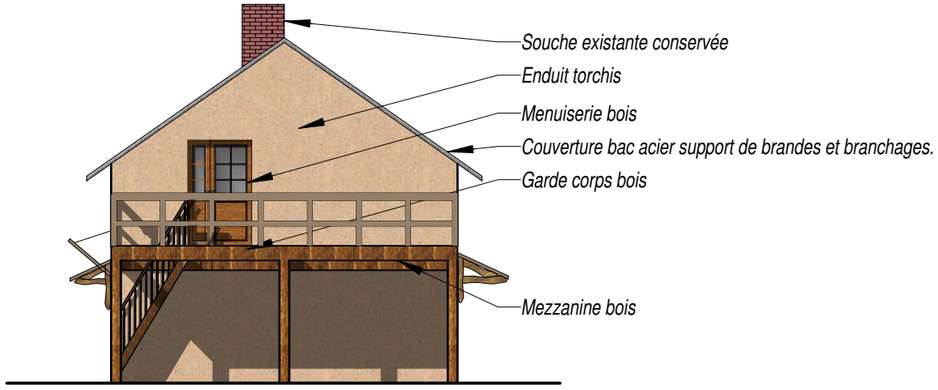

FACADE SUD

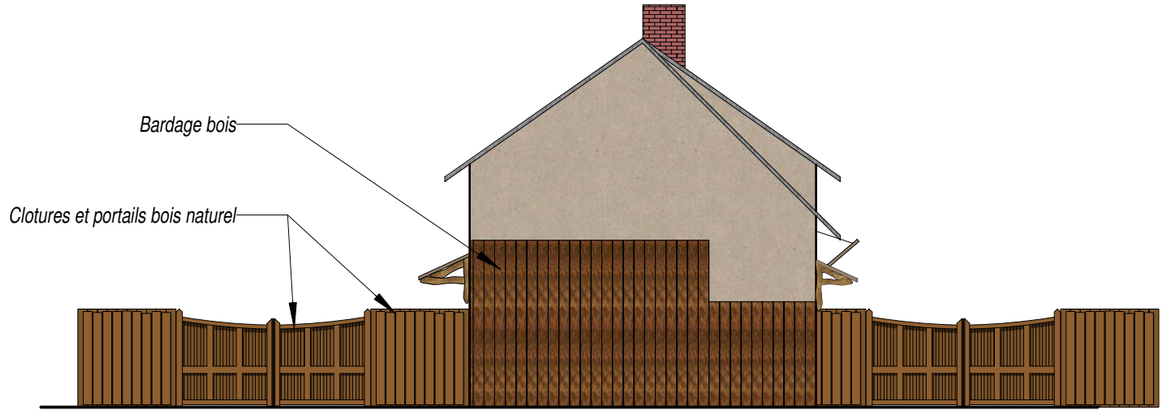

FACADE NORD



FACADE OUEST

FACADE EST

"LE RELAIS" FACADES ETAT PROJETE	ECHELLE : 1/125	PA
AUTHENTIK - PARC RUSTIK	CMA CHARLES MONNET ARCHITECTE	

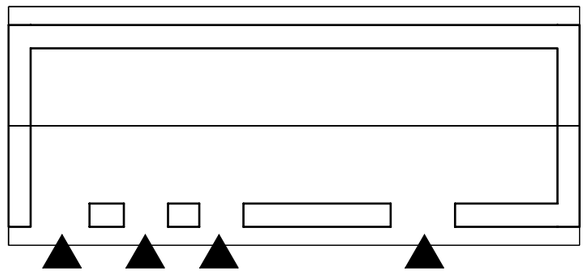

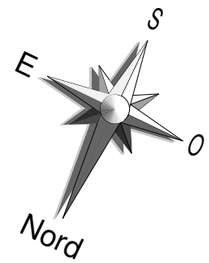

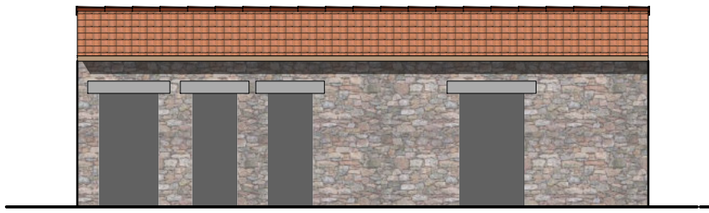





"LE RELAIS" ANNEXE ETAT ACTUEL	ECHELLE : 1/100	PA
AUTHENTIK - PARC RUSTIK	CMA CHARLES MONNIER ARCHITECTE	

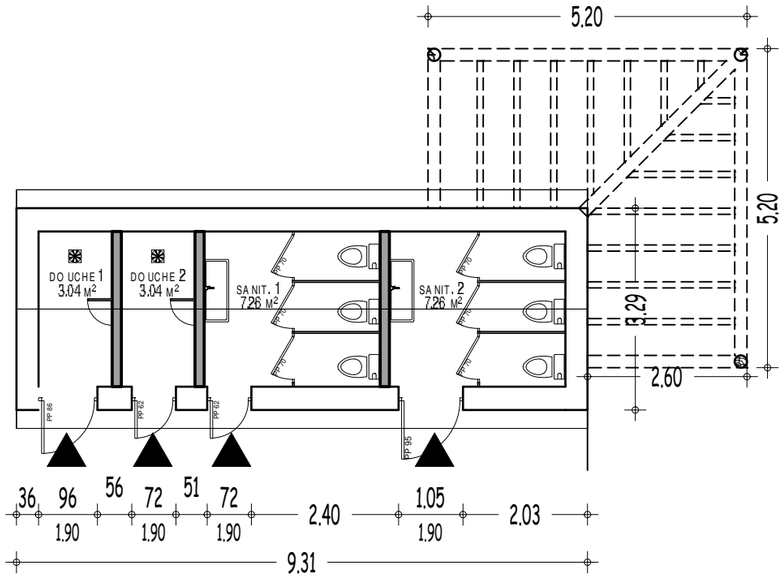

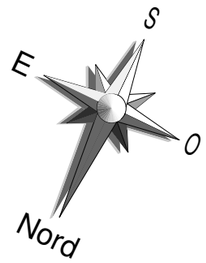

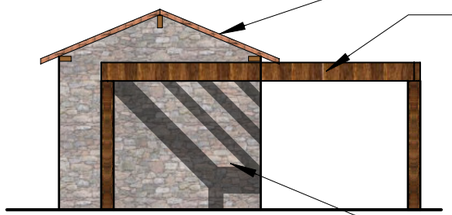

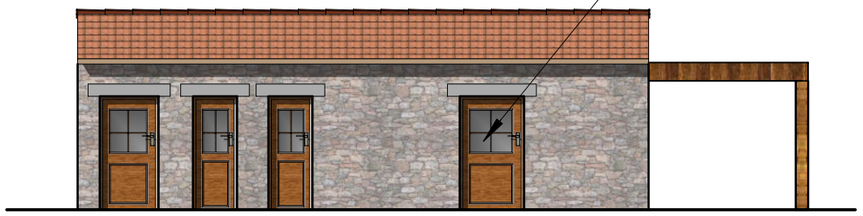

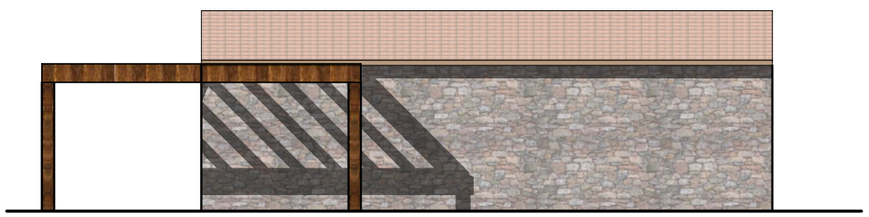

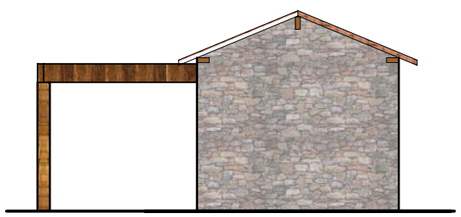

"LE RELAIS" ANNEXE ETAT PROJETE	ECHELLE : 1/100	PA
AUTHENTIK - PARC RUSTIK	CMA CHARLES MONNIER ARCHITECTE	

DEMOLITIONS

"LE RELAIS" DEMOLITIONS ETAT ACTUEL	SANS ECHELLE	PA
AUTHENTIK - PARC RUSTIK	CMA CHARLES MONNIER ARCHITECTE	

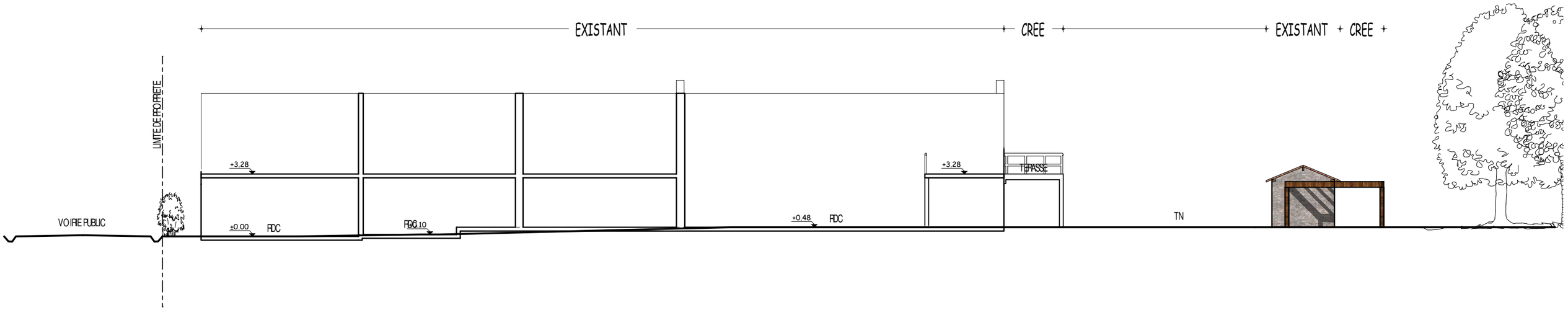

"LE RELAIS" COUPE DE TERRAIN ETAT PROJETE	ECHELLE : 1/200	PA
AUTHENTIK - PARC RUSTIK	CMA CHARLES MONNIER ARCHITECTS	

"LISSE DE COMBAT"

"ILSSE DE COMBAT" PLAN TOITURE
etat PROJET

echelle : 1/200

PA

AUTHENTIK - PARC RUSTIK

CMA
CHARLES MONNIER ARCHITECTE

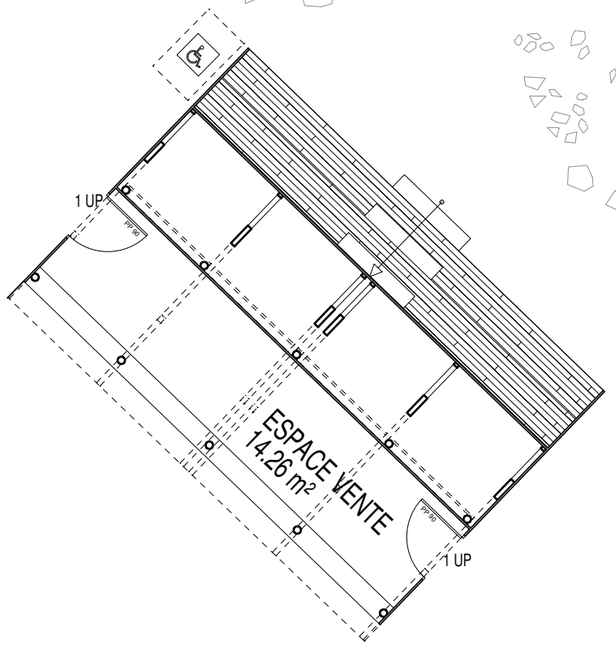

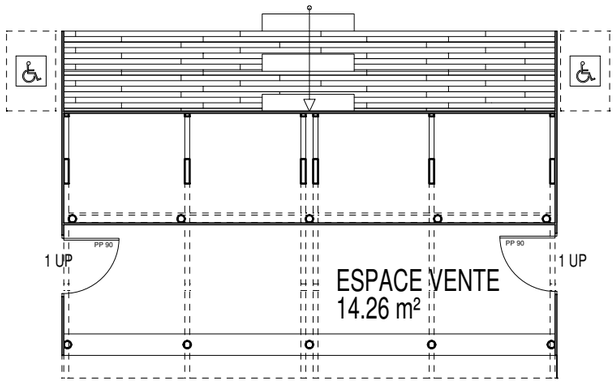

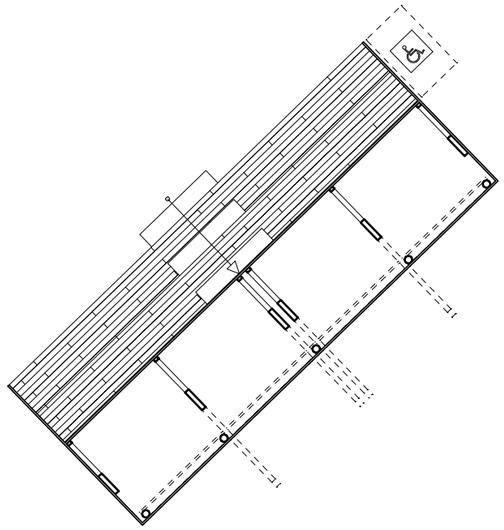

"Lisse de combat" PLAN etat PROJET	echelle : 1/100	PA
AUTHENTIK - PARC RUSTIK	CMA CHARLES MONNET ARCHITECTE	

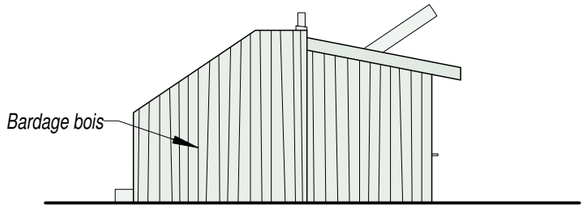

FACADE OUEST

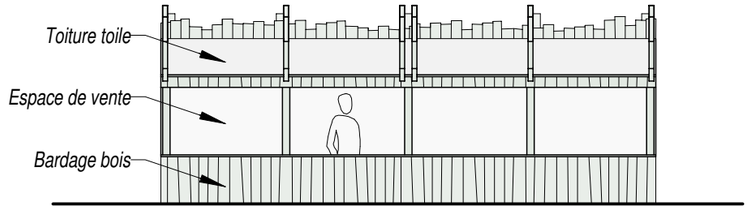

FACADE SUD

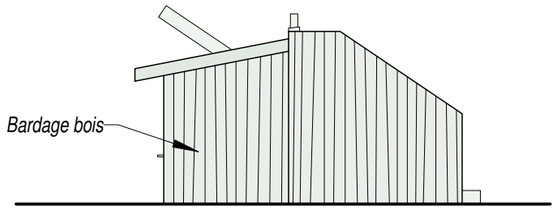

FACADE EST

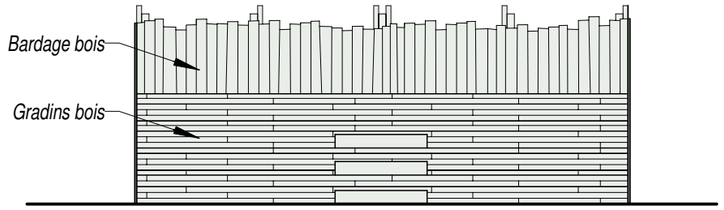

FACADE NORD

GRADINS 1 & 2

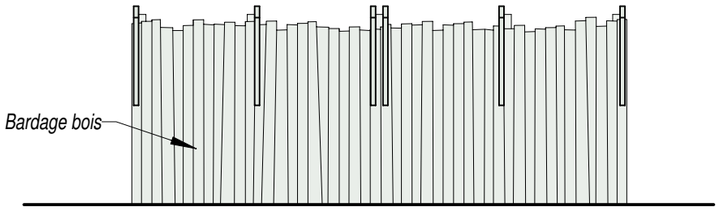

FACADE SUD

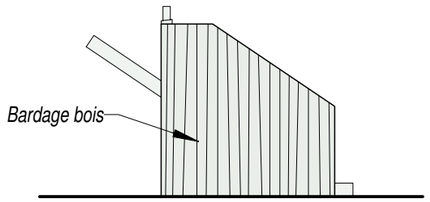

FACADE OUEST

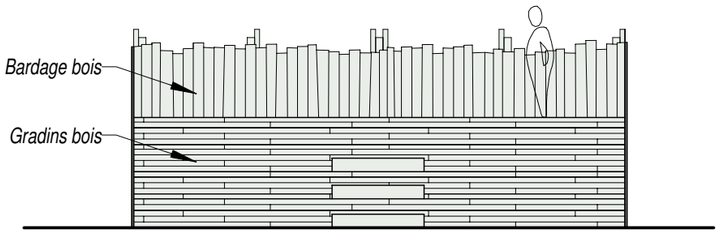

FACADE NORD

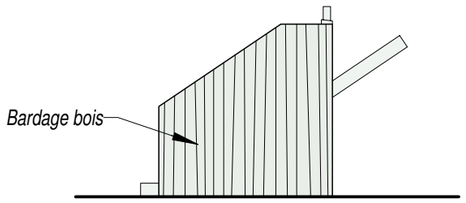

FACADE EST

GRADIN 3

"Lisse de combat" facades etat PROJET	echelle : 1/100	PA
AUTHENTIK - PARC RUSTIK	CMA CHARLES MONNIER ARCHITECTES	

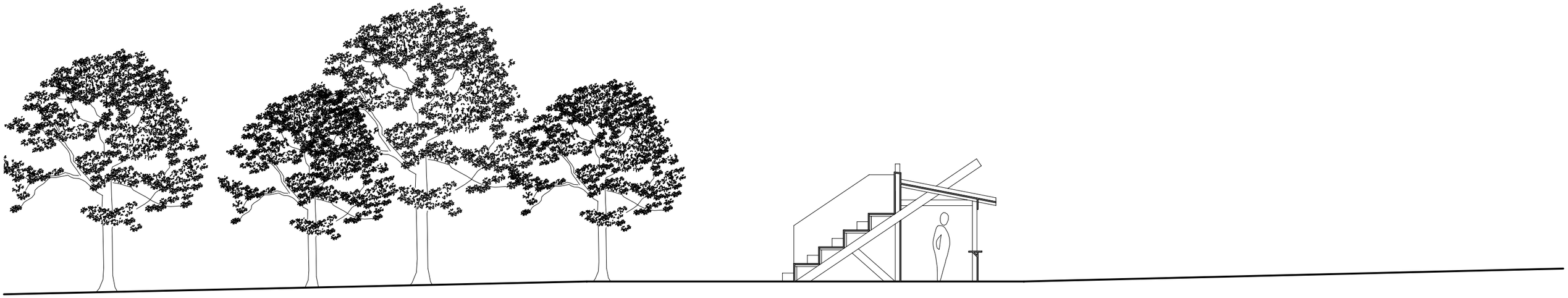

GRADINS 1& 2

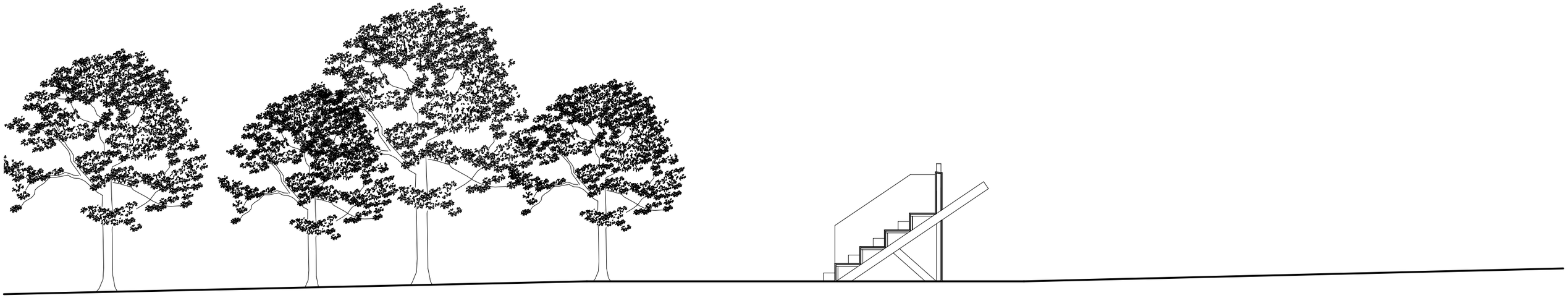

GRADIN 3

"LISSE DE COMBAT" COUPE etat PROJET	echelle : 1/100	PA
AUTHENTIK - PARC RUSTIK	CMA CHARLES MONNIER ARCHITECTES	

"HEBERGEMENT SEMI-RIGIDE"

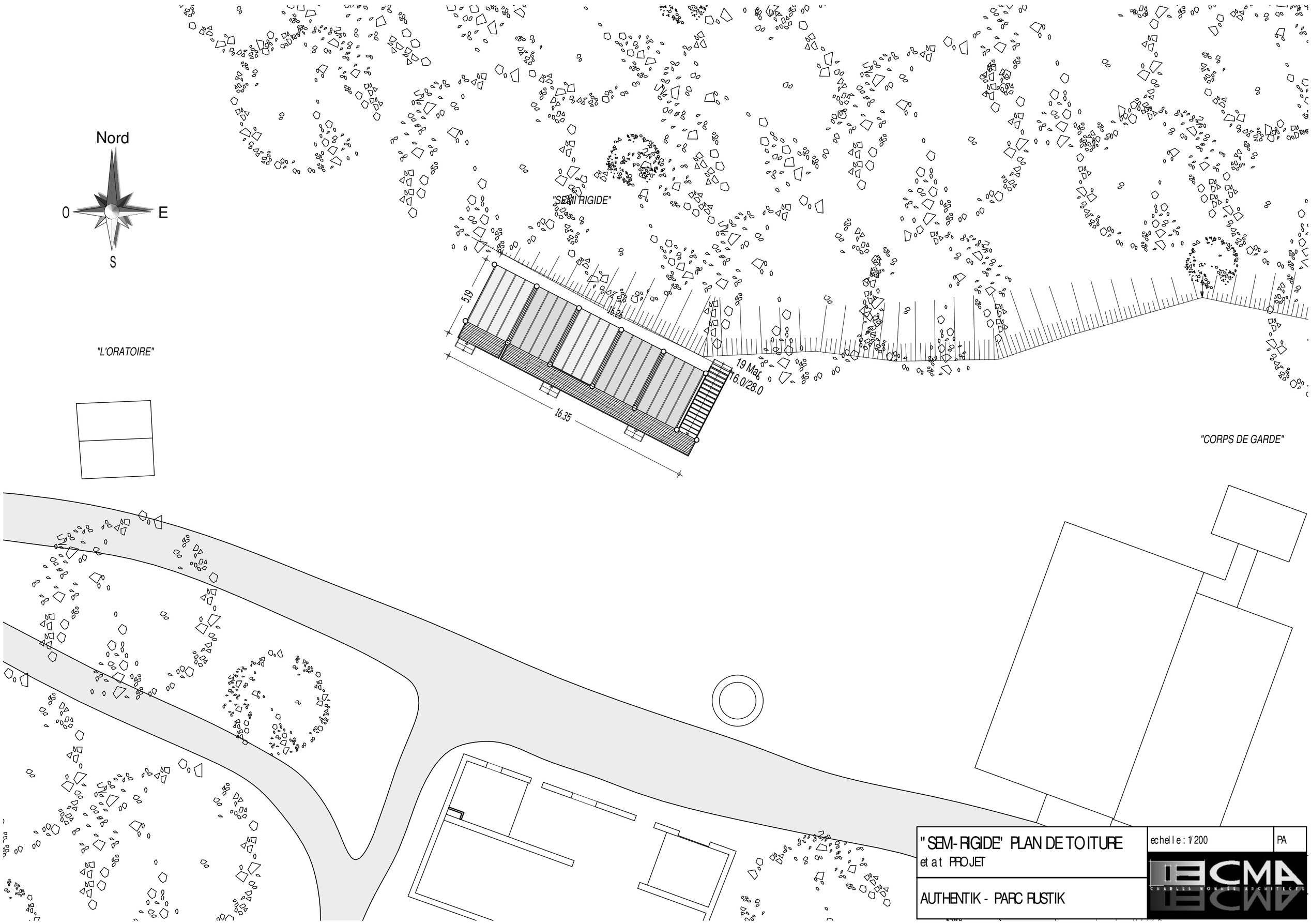

"SEMI-RIGIDE" PLAN DE TOITURE etat PROJET	echelle : 1/200	PA
AUTHENTIK - PARC RUSTIK		

18 Mar
15.4/28.0

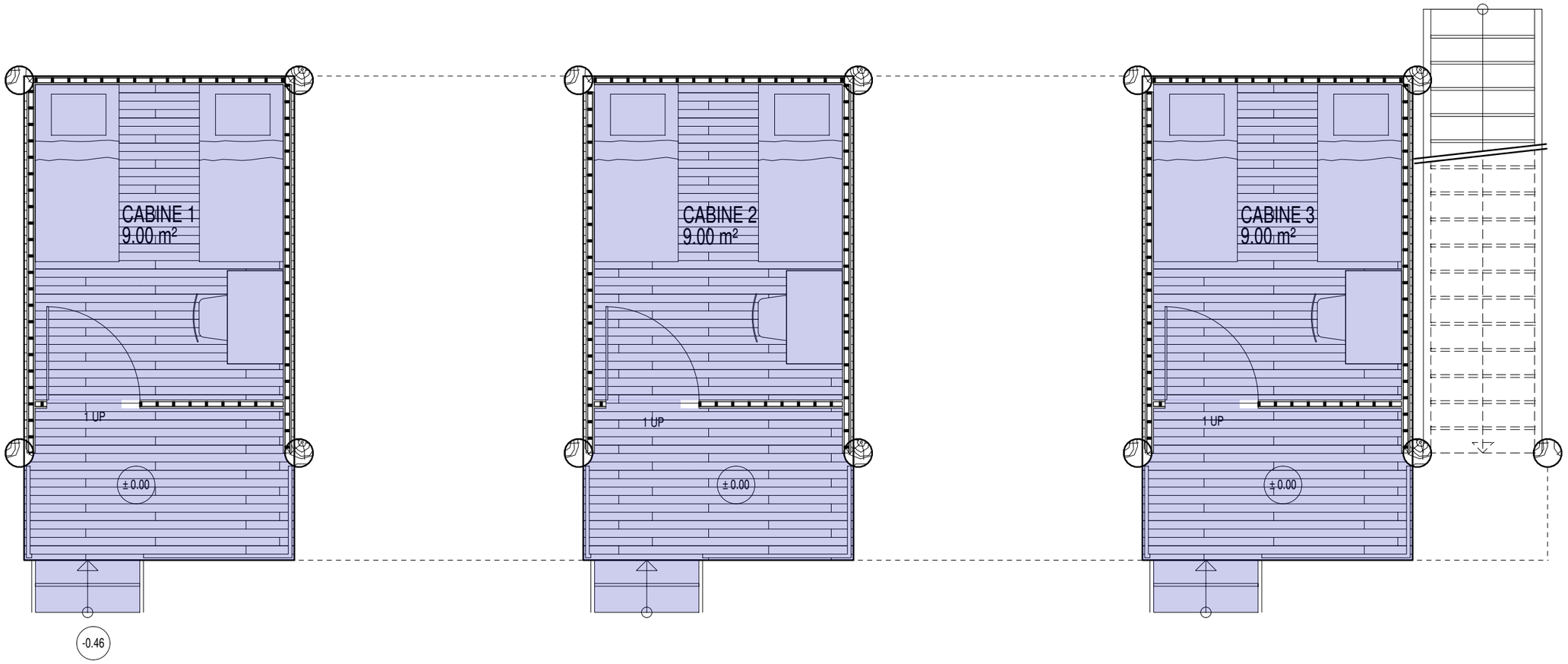

Zone ERP

"SEMI-RIGIDE" PLAN RDC etat PROJET	echelle : 1/50	PA
AUTHENTIK - PARC RUSTIK	CMA CHARLES MONNIER ARCHITECTE	

18 Mar
15.4/28.0

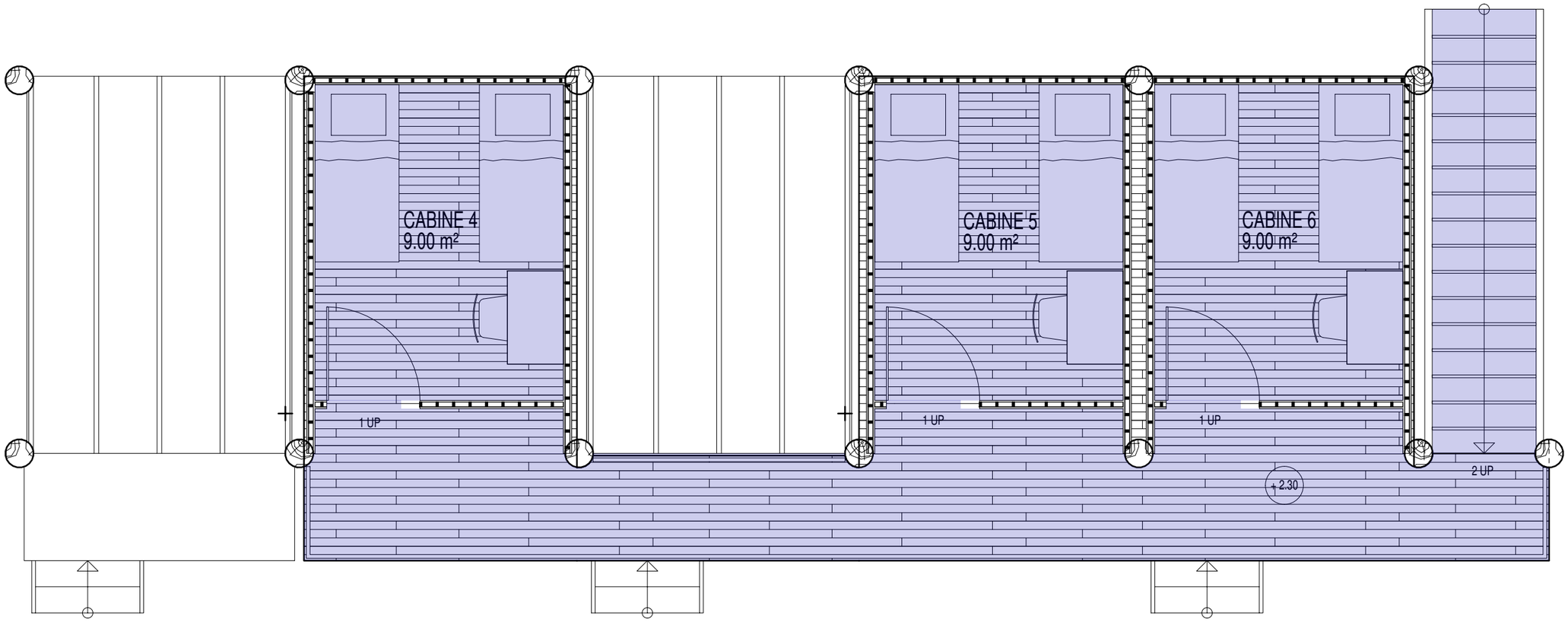

Zone ERP

"SEM-RIGIDE" PLAN R+1 etat PROJET	echelle : 1/50	PA
AUTHENTIK - PARC RUSTIK	CMA CHARLES MONNET ARCHITECTE	

FACADE SUD

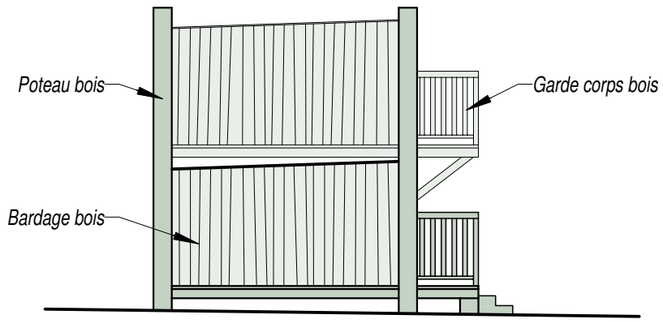

FACADE OUEST

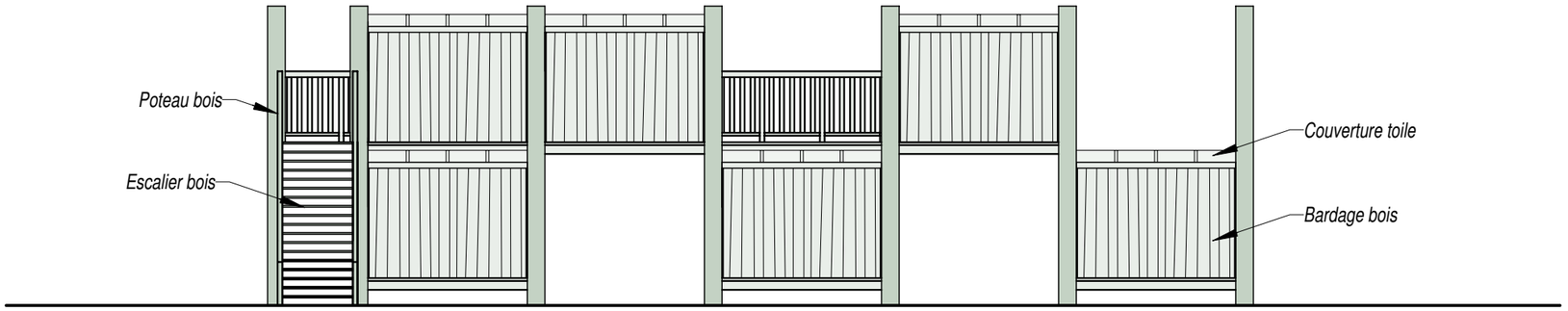

FACADE NORD

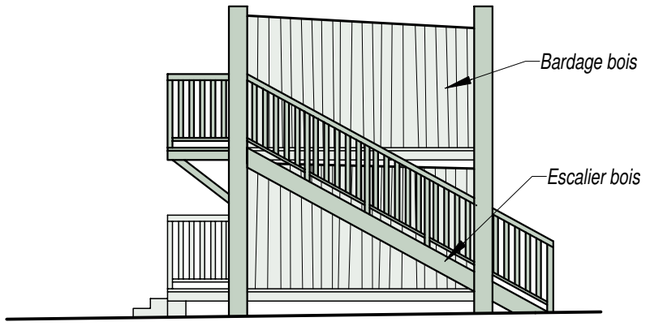

FACADE EST

"SEMI-RIGIDE" FACADES etat PROJET	echelle : 1/100	PA
AUTHENTIK - PARC RUSTIK	CMA CHARLES MONNIER ARCHITECTES	

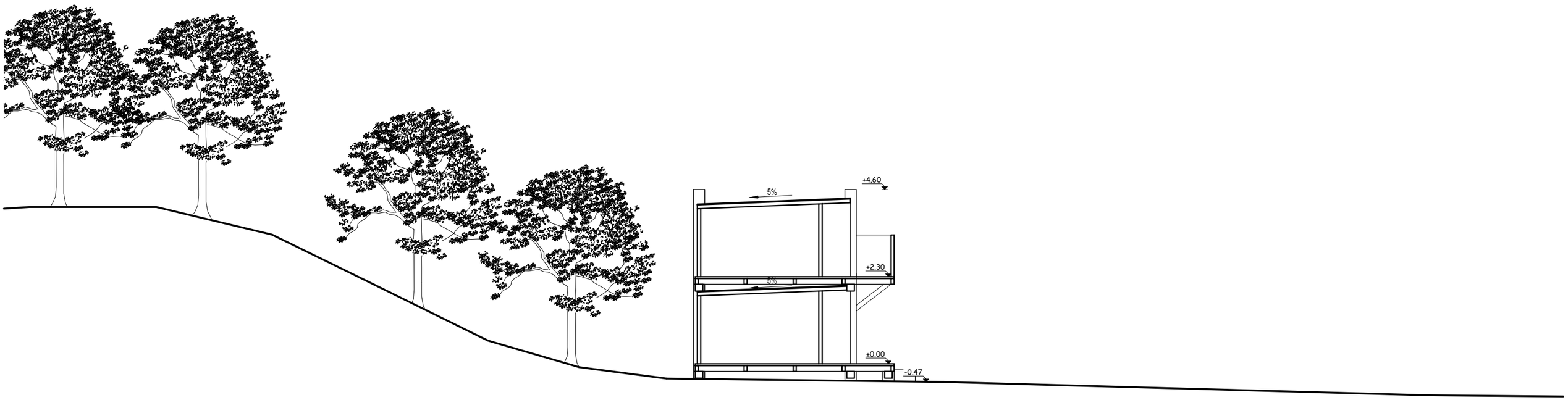

"SEMI-RIGIDE" COUPE etat PROJET	echelle : 1/100	PA
AUTHENTIK - PARC RUSTIK	CMA CHARLES MONNIER ARCHITECTE	

"LA TABLÉE D'OCRES"

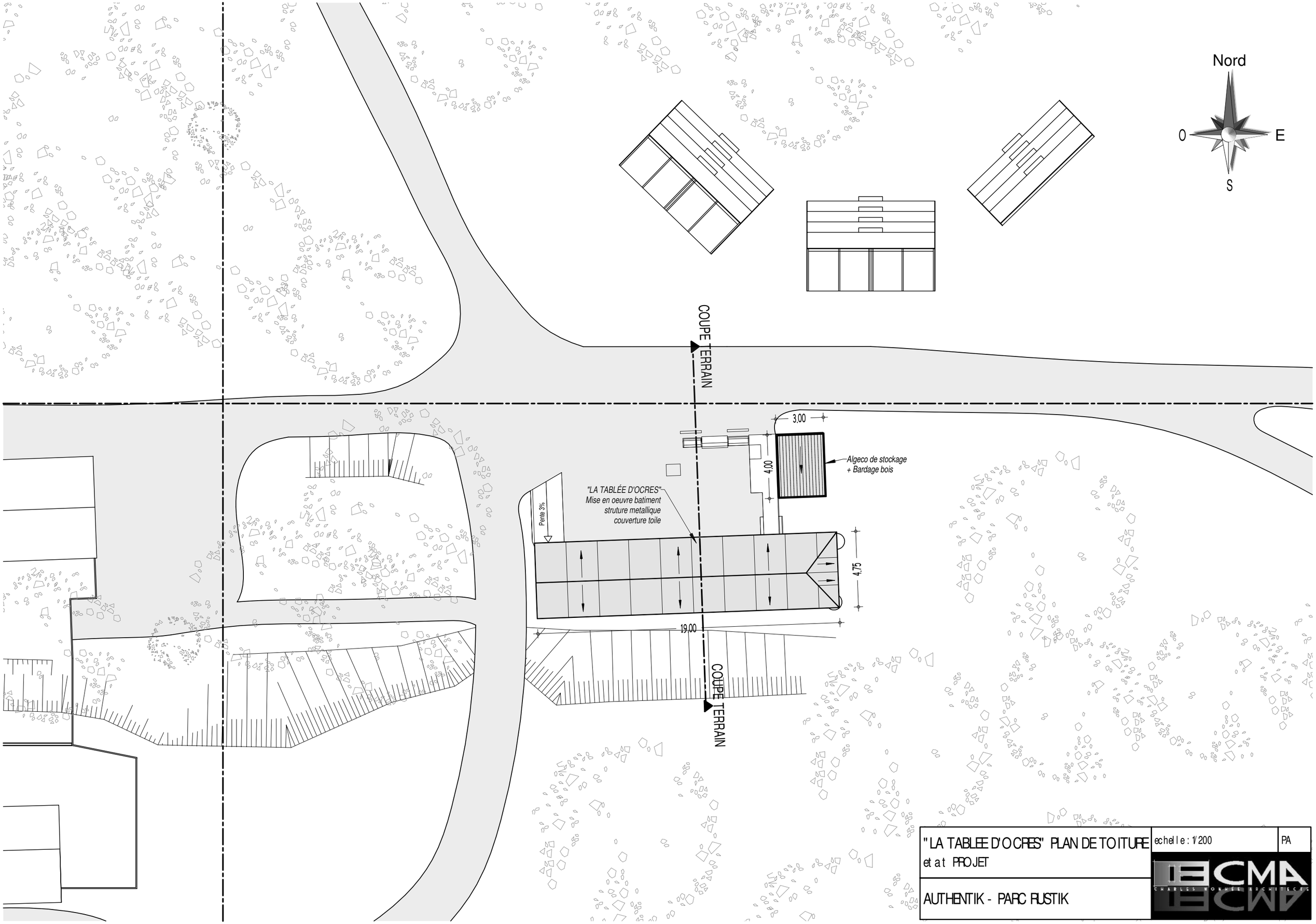

"LA TABLEE D'OCRES" PLAN DE TOITURE etat PROJET	echelle : 1/200	PA
AUTHENTIK - PARC RUSTIK	CMA CHARLES MONNIER ARCHITECTE	

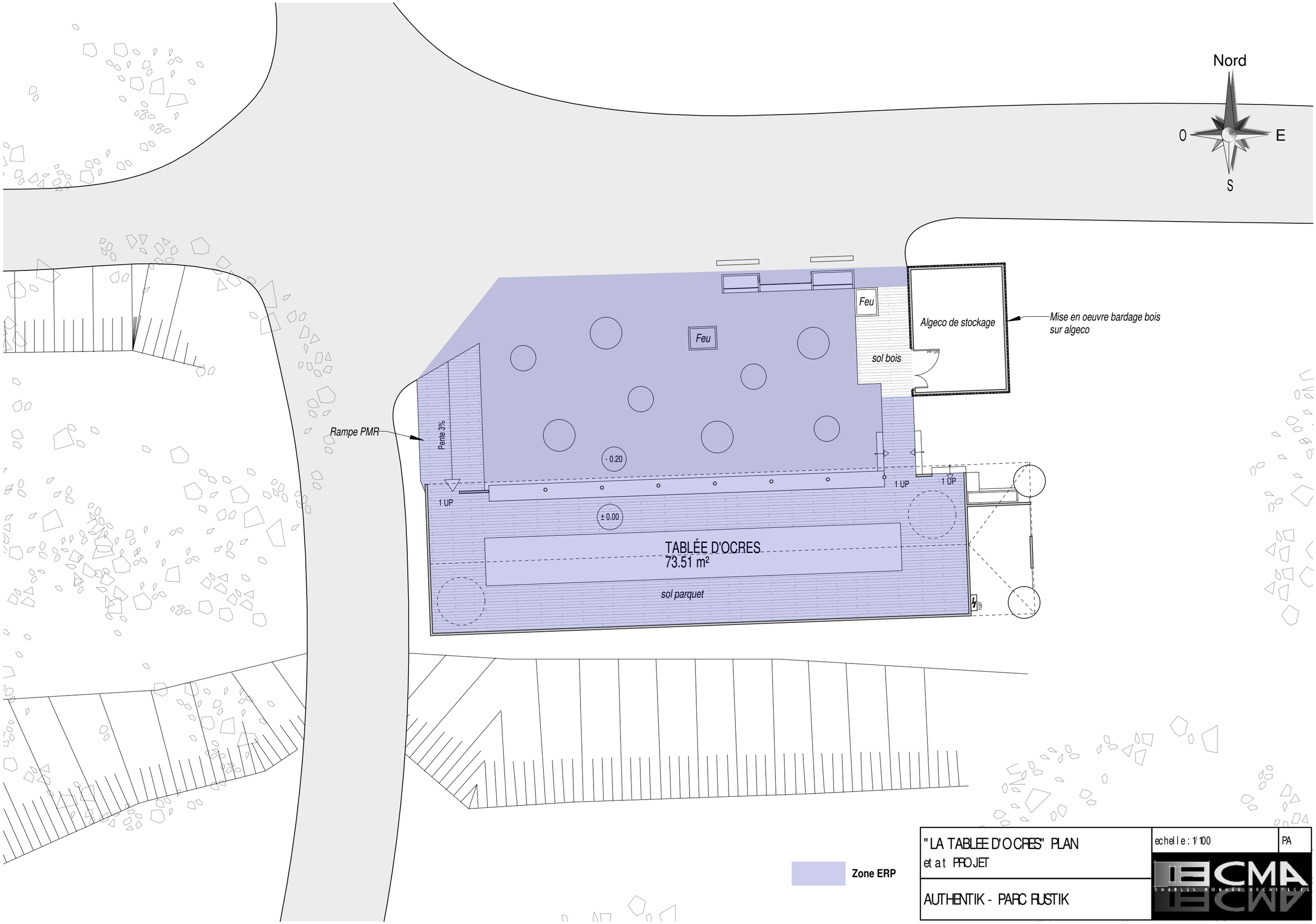

"LA TABLEE D'OCRES" PLAN etat PROJET	echelle : 1/100	PA
AUTHENTIK - PARC RUSTIK	CMA CHARLES MONMER ARCHITECTE	

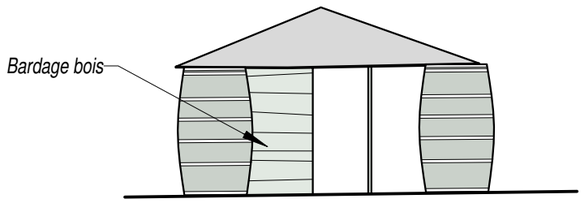

FACADE EST

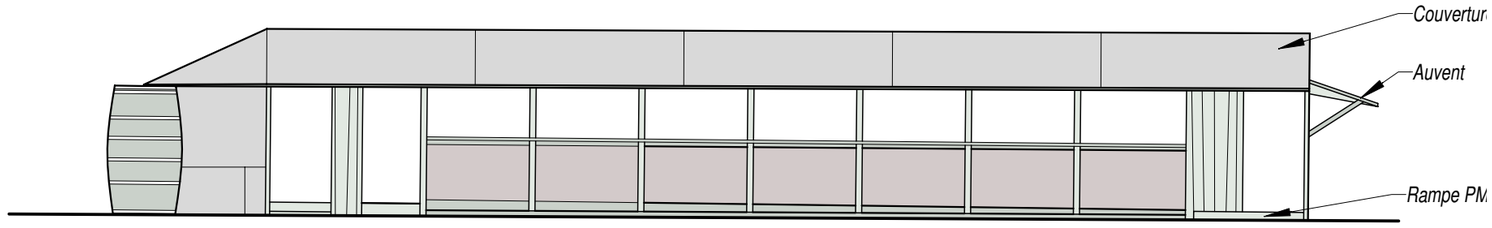

FACADE NORD

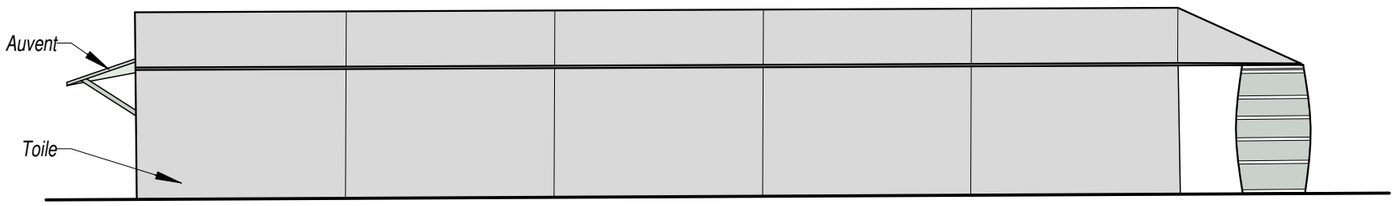

FACADE SUD

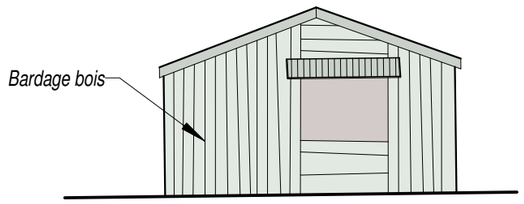

FACADE OUEST

" LA TABLEE D'OCRES" FACADES et at PROJET	echelle : 1/100	PA
AUTHENTIK - PARC RUSTIK	CMA CHARLES MONNET ARCHITECTE	

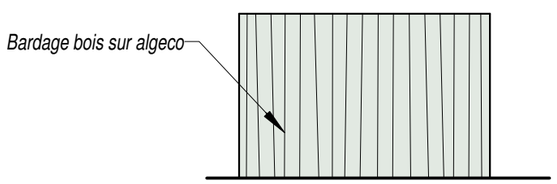

FACADE EST

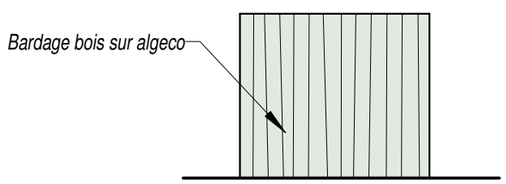

FACADE NORD

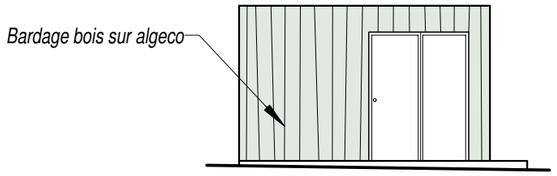

FACADE OUEST

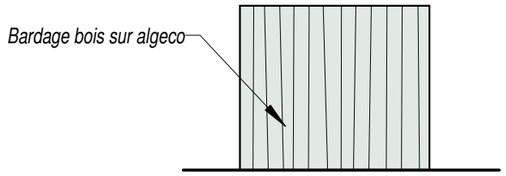

FACADE SUD

"LA TABLEE D'OCRES" FACADES STOCK etat PROJET	echelle : 1/100	PA
AUTHENTIK - PARC RUSTIK	CMA CHARLES MONNIER ARCHITECTE	

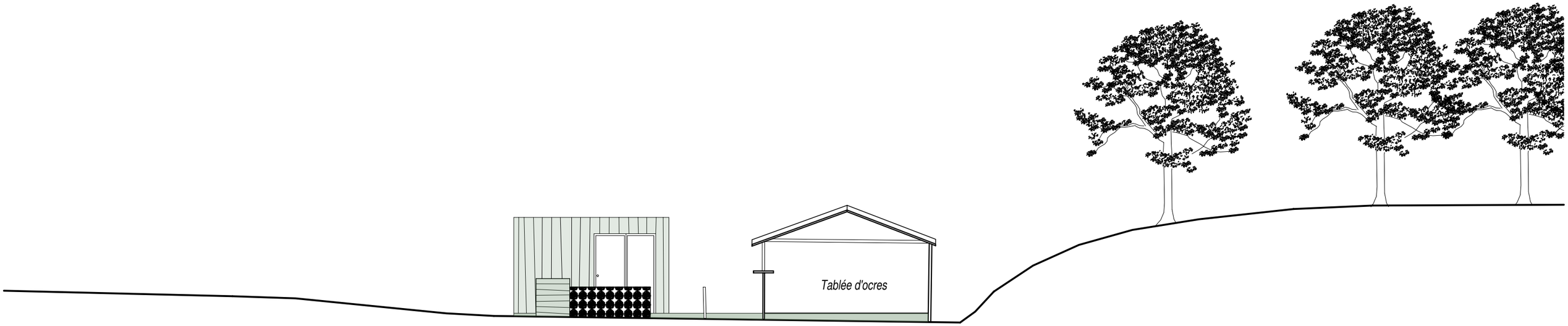

"LA TABLEE D'OCRES" COUPE TERRAIN etat PROJET	echelle : 1/100	PA
AUTHENTIK - PARC RUSTIK	CMA CHARLES MONNET ARCHITECTE	

"TROGLODYTE"

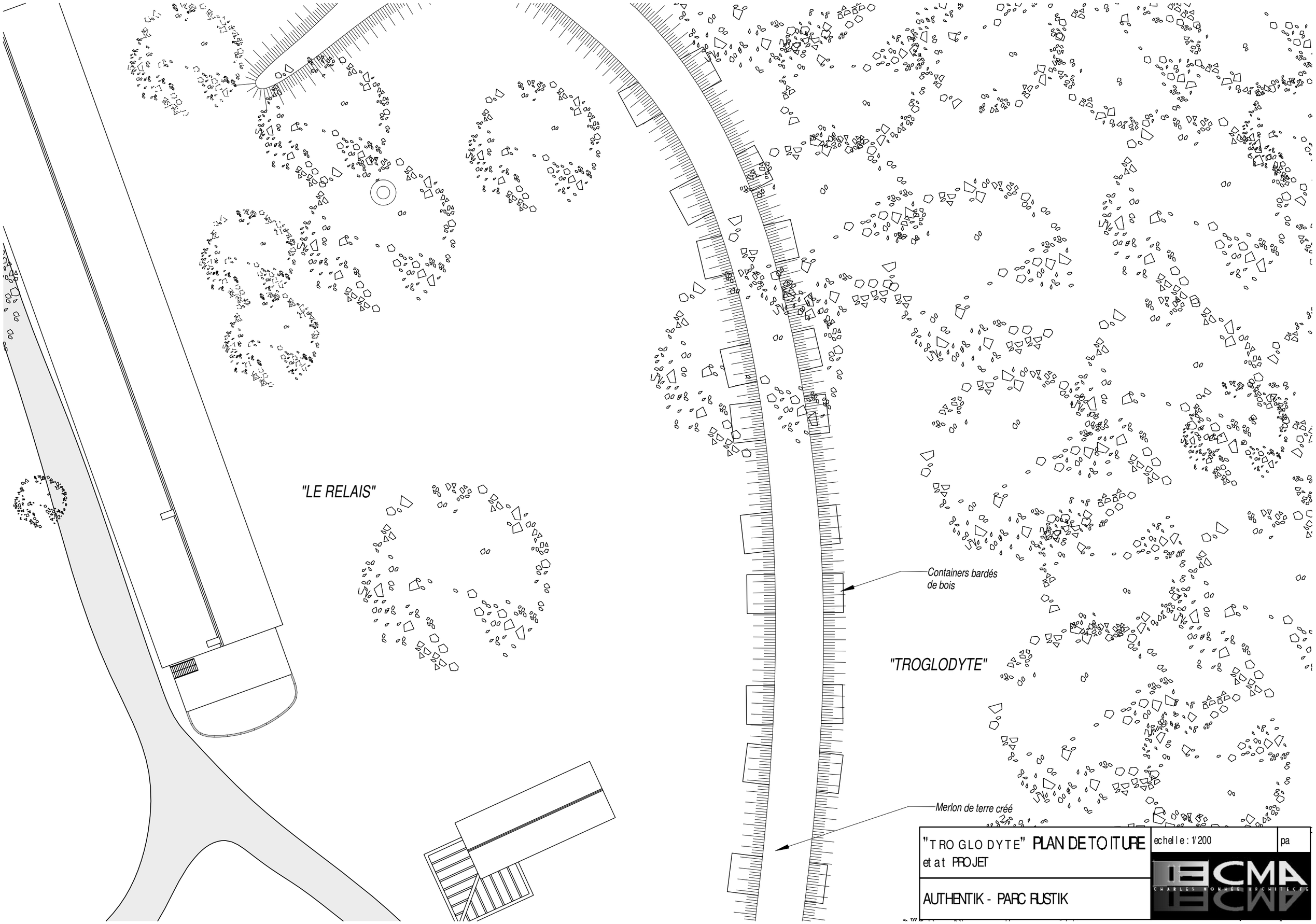

"TROGLODYTE" PLAN DE TOITURE
etat PROJET

echelle : 1/200

pa

AUTHENTIK - PARC RUSTIK

CMA
CHARLES MONNET ARCHITECTE

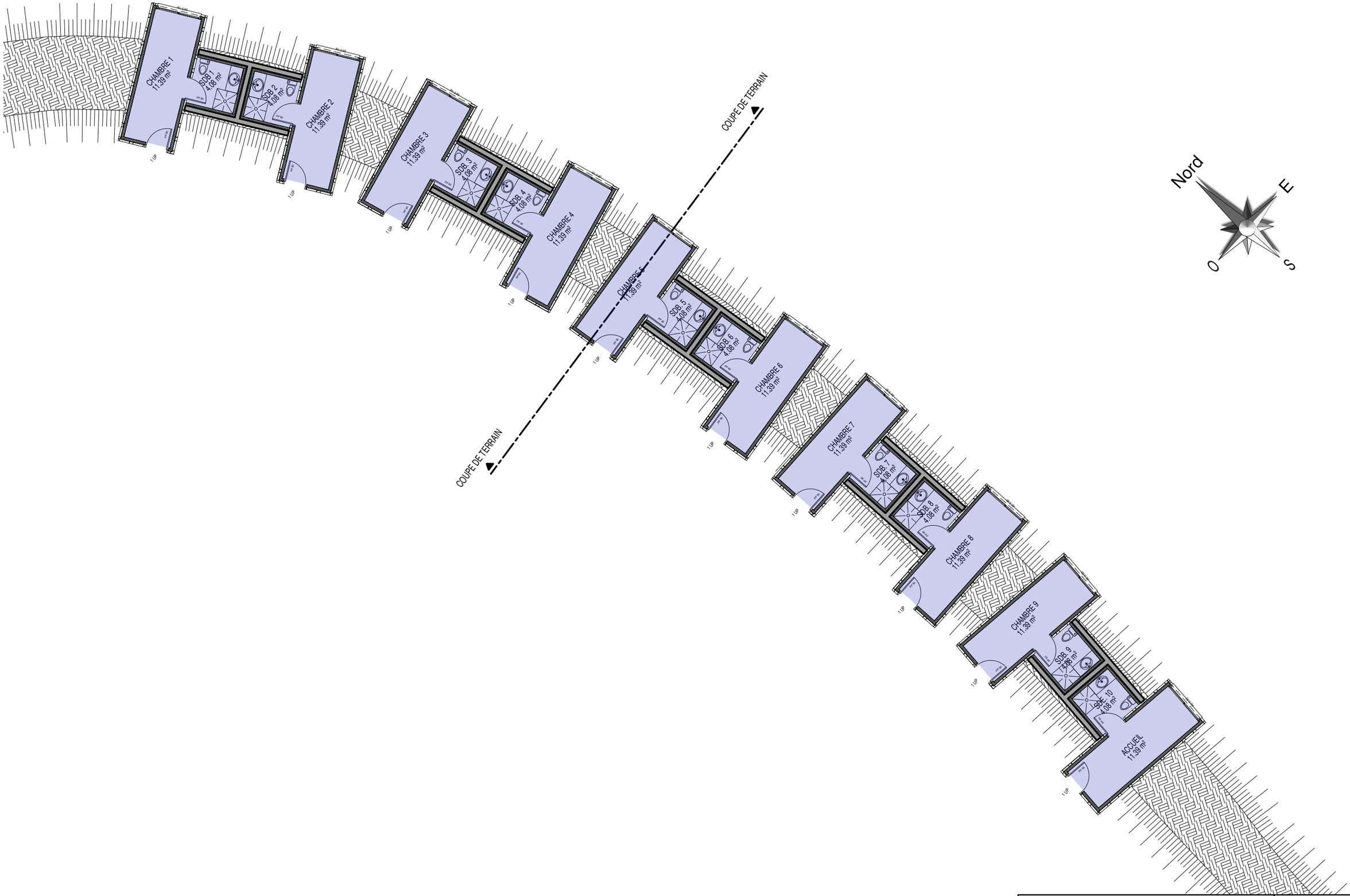

Zone ERP

"TROGLODYTE" PLAN
etat PROJET

AUTHENTIK - PARC RUSTIK

echelle : 1/150

PA

CMA
CHARLES MONNIER ARCHITECTS

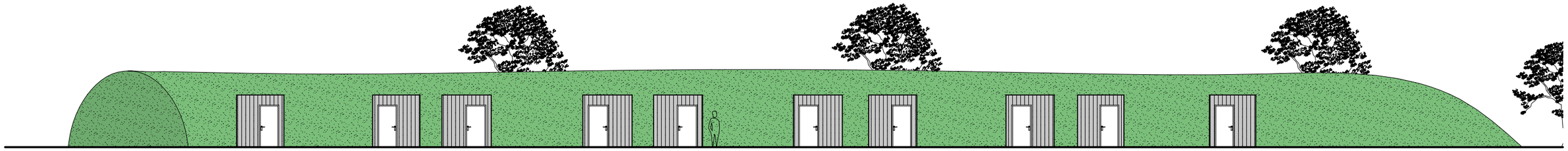

FACADE OUEST

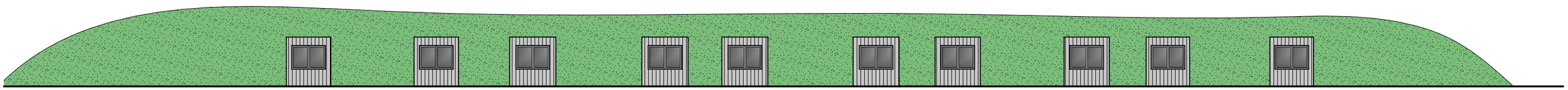

FACADE EST

"TROGLODYTE" FACADES etat PROJET	echelle : 1/200	PA
AUTHENTIK - PARC RUSTIK	CMA CHARLES MONNIER ARCHITECTS	

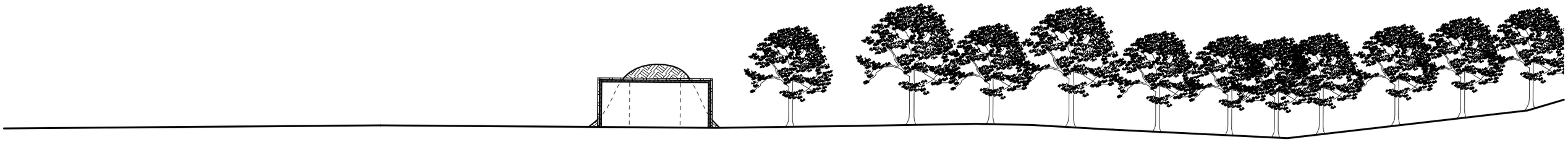

"TROGLODYTE" COUPE TERRAIN etat PROJET	echelle : 1/200	PA
AUTHENTIK - PARC RUSTIK	CMA CHARLES MONNIER ARCHITECTE	